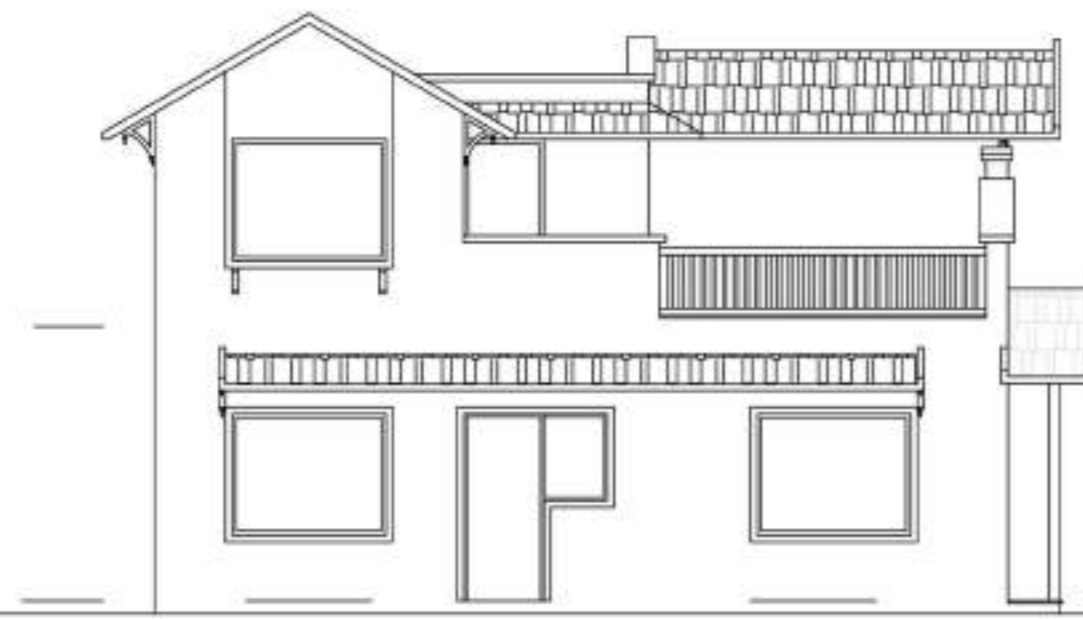
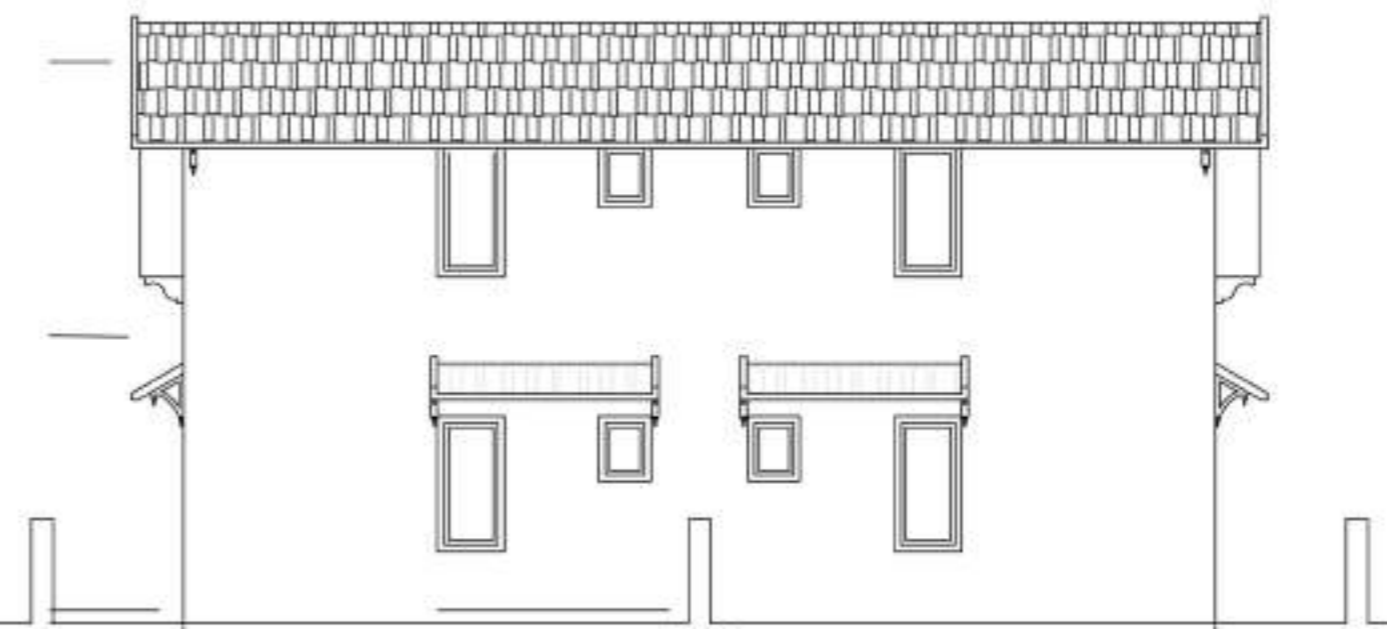


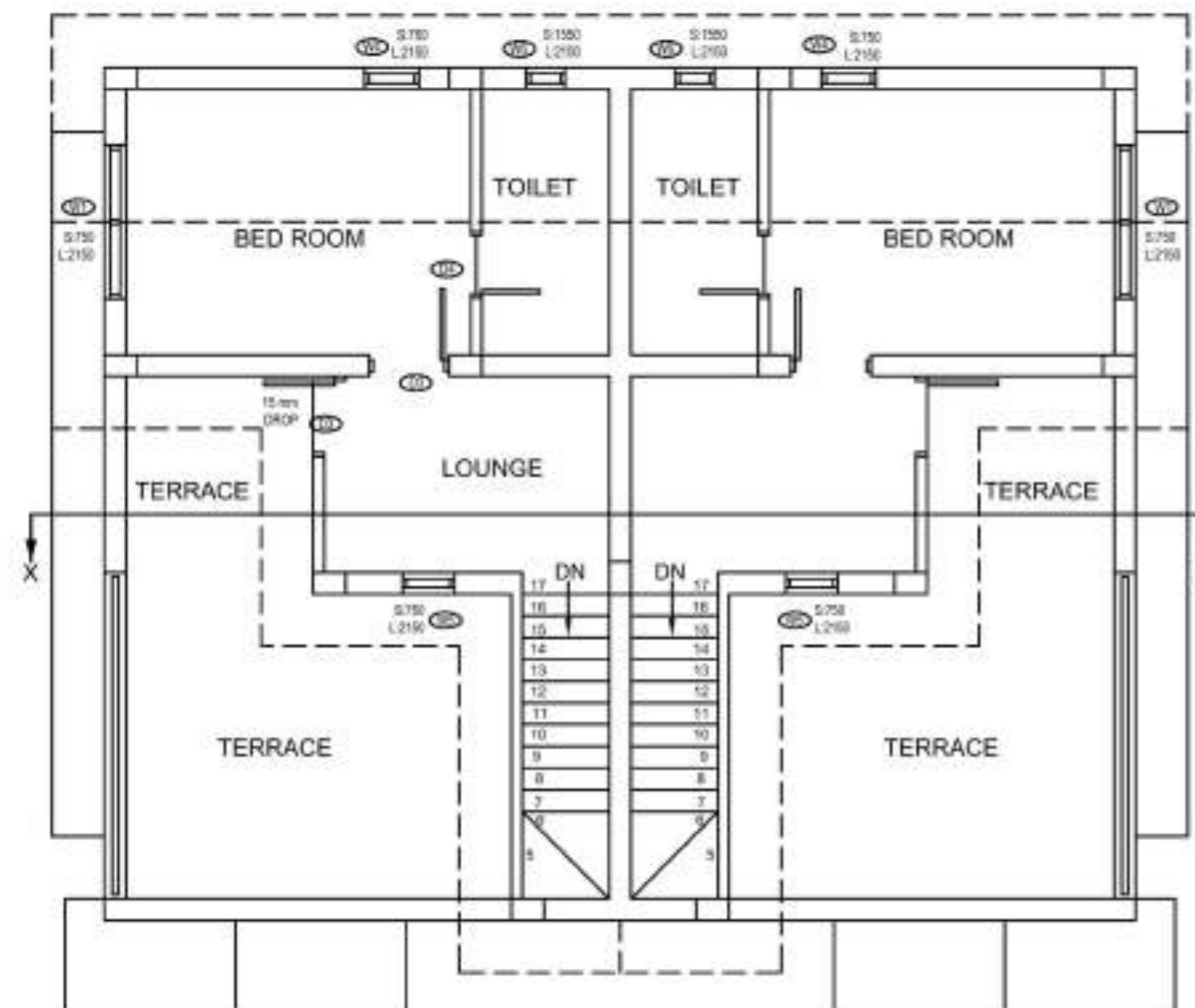
FRONT ELEVATION  
SCALE - 1:100



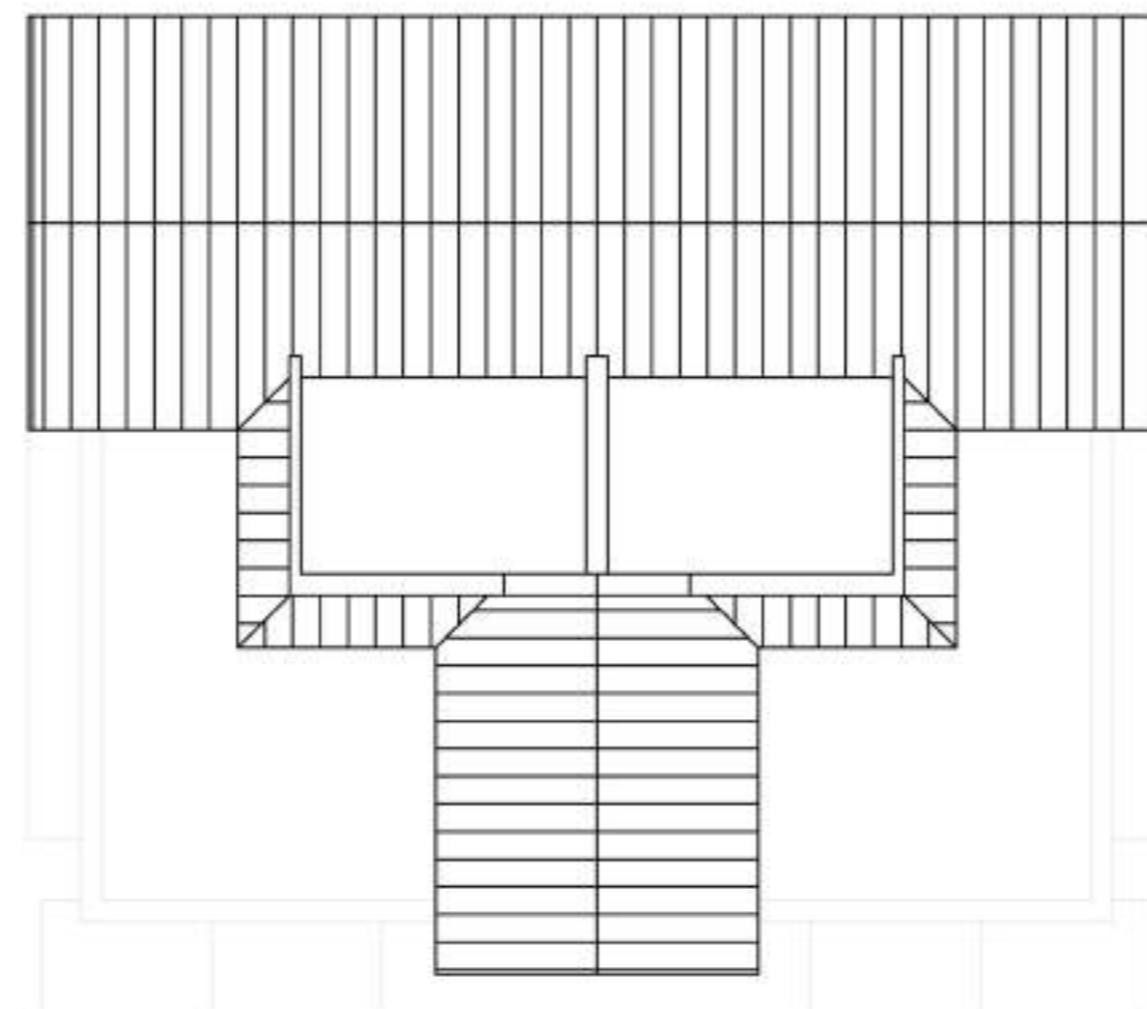
SIDE ELEVATION  
SCALE - 1:100



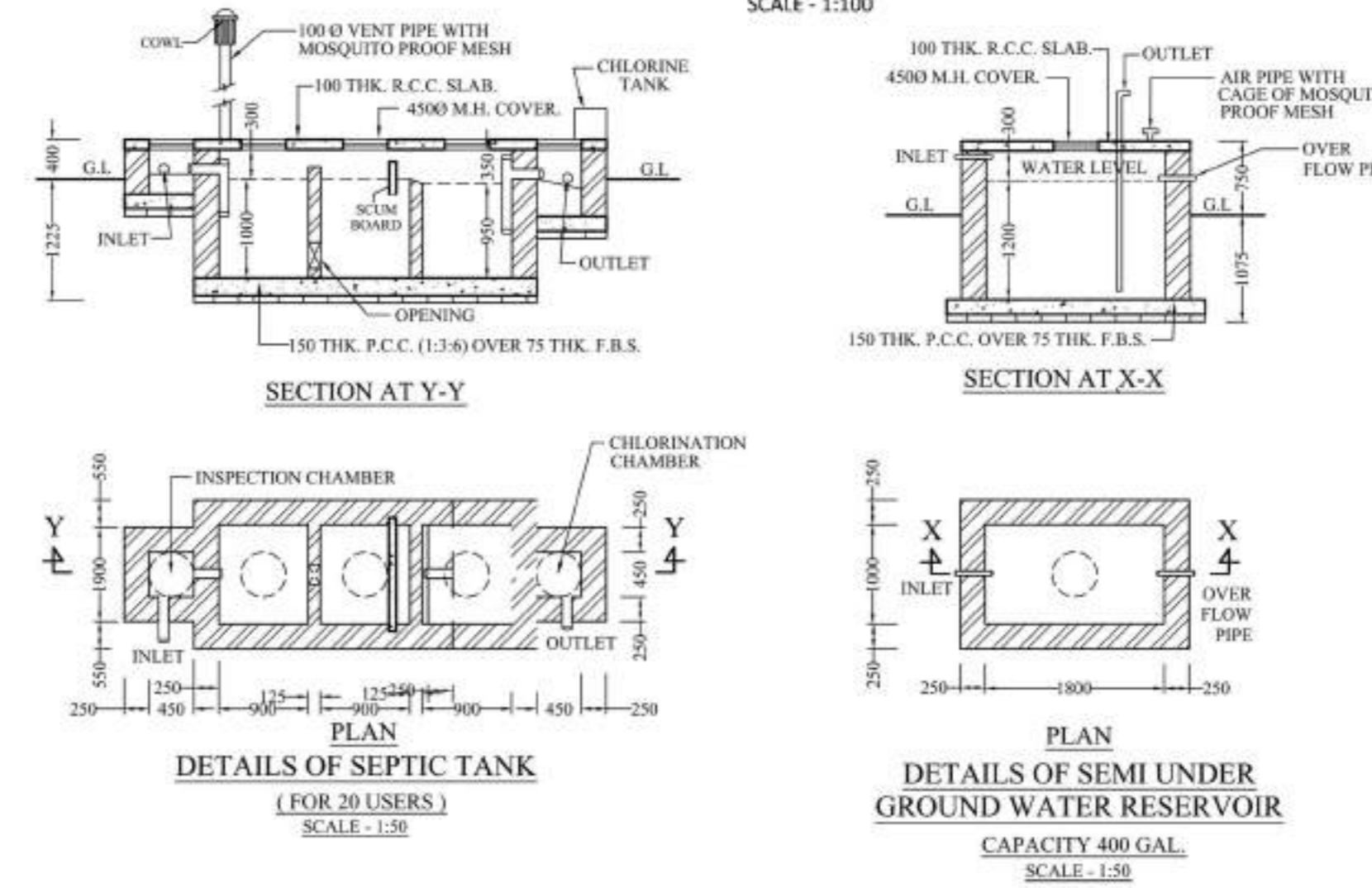
BACK ELEVATION  
SCALE - 1:100



FIRST FLOOR PLAN  
SCALE - 1:100

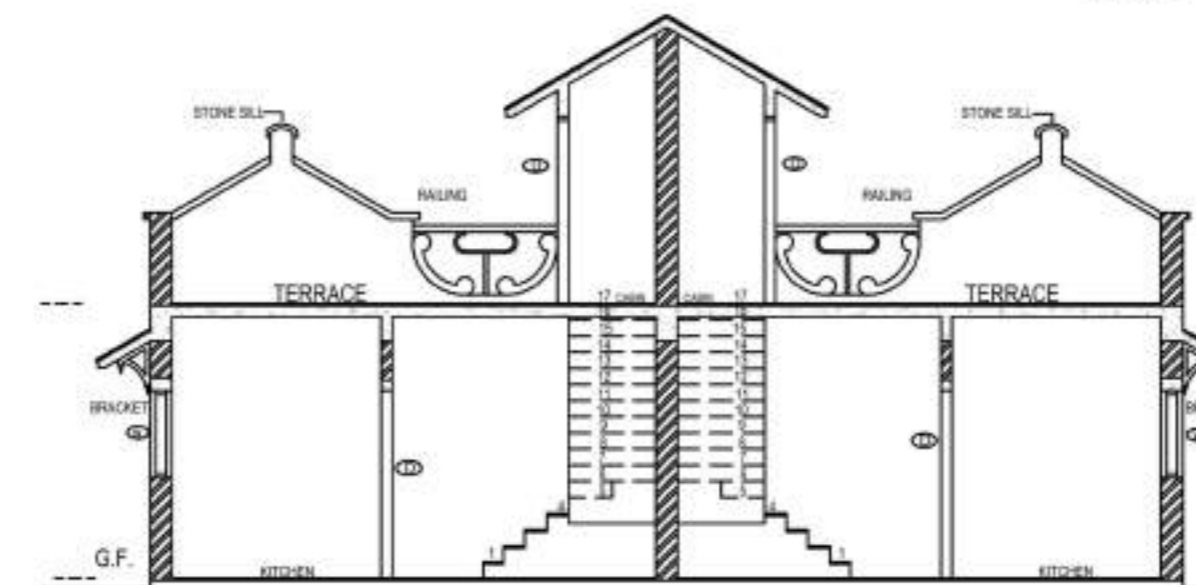


ROOF PLAN  
SCALE - 1:100

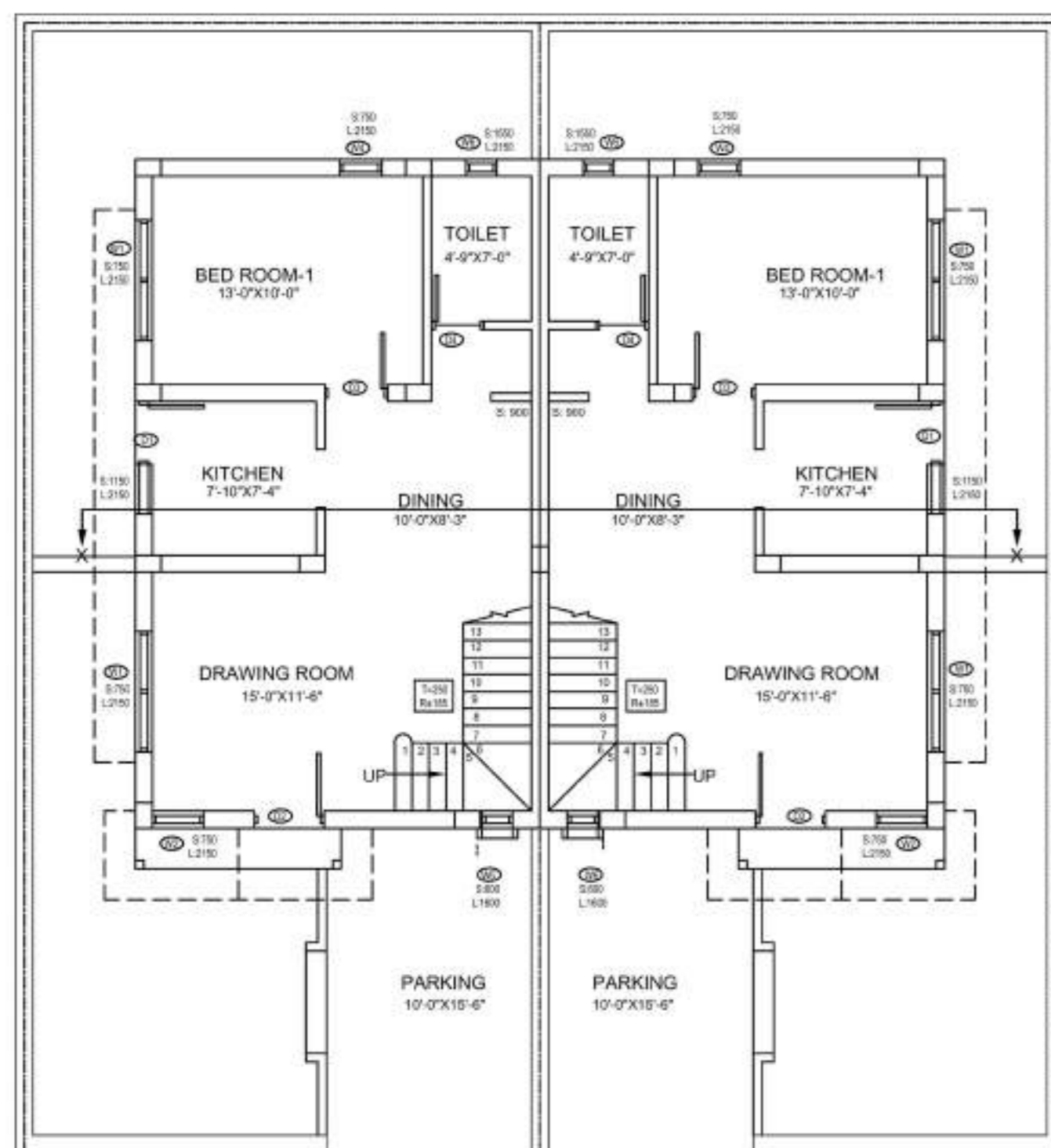


DETAILS OF SEPTIC TANK  
(FOR 20 USERS)  
SCALE - 1:50

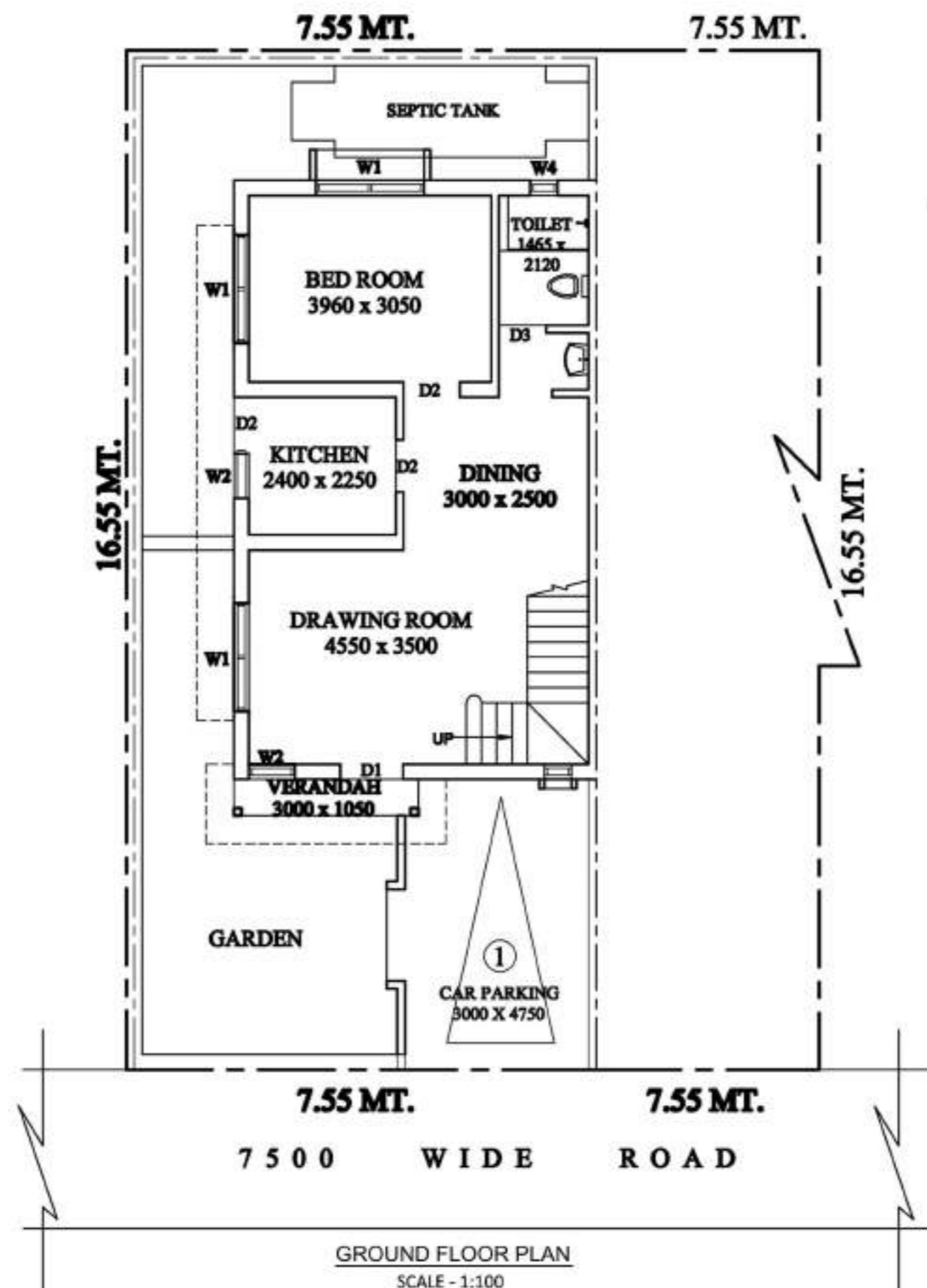
DETAILS OF SEMI UNDER  
GROUND WATER RESERVOIR  
CAPACITY 400 GAL.  
SCALE - 1:50



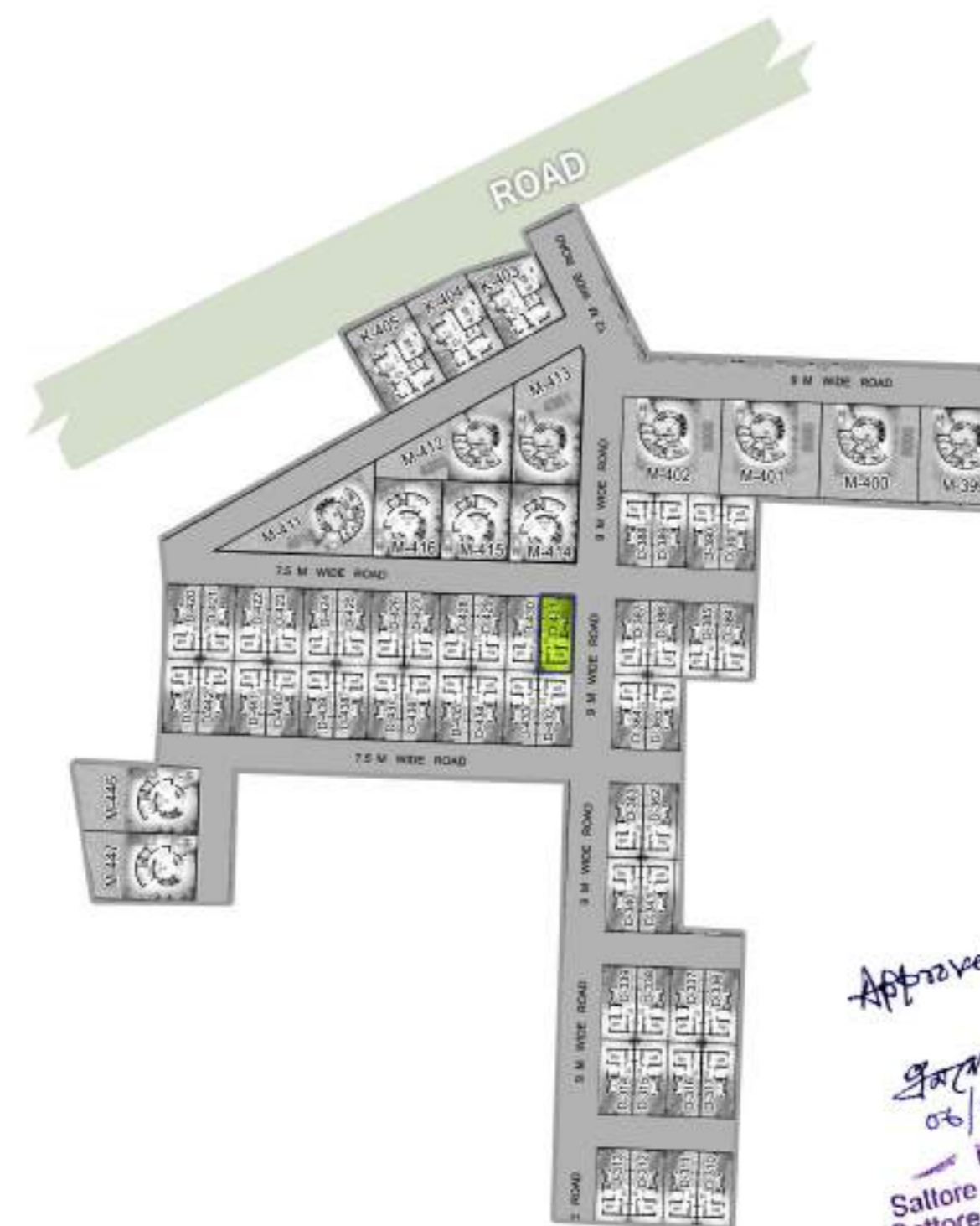
SECTION  
SCALE - 1:100



GROUND FLOOR PLAN  
SCALE - 1:100



GROUND FLOOR PLAN  
SCALE - 1:100



SITE PLAN  
SCALE - 1:600

PLOT AREA = 1344 SQ.FTS.

GROUND FLOOR & FIRST FLOOR  
TOTAL BUILT UP AREA(G+1)= 1031 SQFT.

DOOR/WINDOW SCHEDULE

MASONRY OPENING	NO.	MASONRY OPENING
1000 X 2100	W1	1750 X 1400
950 X 2100	W2	900 X 1400
750 X 2100	W3	600 X 600
	W4	580 X 600

SPECIFICATIONS

- 1) ALL DIMENSIONS ARE GIVEN IN MM. OTHERWISE MENTION.
- 2) DEPTH OF SEMI UNDER GROUND WATER RESERVOIR SHALL NOT EXCEED THE DEPTH OF FOUNDATION OF NEIGHBOURING COLUMNS.
- 3) 250 MM THICK FIRST CLASS BRICKWORK WITH CEMENT MORTAR (1:6) AT OUTSIDE WALLS.
- 4) 125 MM THICK FIRST CLASS BRICKWORK WITH CEMENT MORTAR (1:4) WITH APPROVED HB NETTING IN EVERY ALTERNATE LAYER AT INSIDE WALLS.
- 5) R.C.C. WORK WITH STONE CHIPS, SAND, CEMENT (4:2:1)
- 6) CONCRETE GRADE M-20, STEEL GRADE FE-500.
- 7) PLASTERING WITH C.M (1:6) FOR BRICK WORK & (1:4) FOR CEILING.
- 8) PLAIN CEMENT CONCRETE WITH BRICK KHOA, SAND, CEE (6:3:1)
- 9) LIME TERRACING WITH BRICK KHOA, SURKI, LIME (7:2:2)
- 10) ALL PRECAUTIONARY MEASURE WILL BE TAKEN AT THE TIME OF CONSTRUCTION.

*bliswani*  
Bhadranshu Narayan Gargwal  
L.I.C. No. 567 (P), C.M.C.  
BE BYT-13 VALUR  
VI, BE-13  
SHIMLTA-1100 08

SIGNATURE OF ENGINEER (TRACED BY)

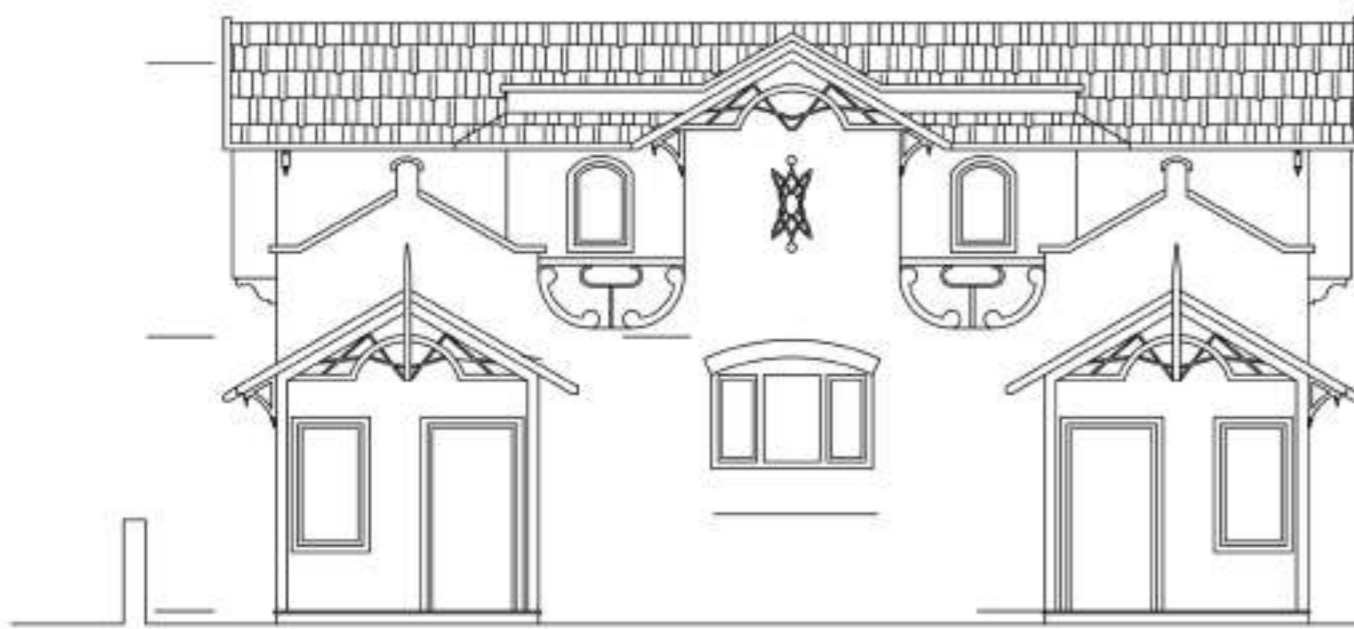
KRISHNA CHARITA ECHOHOMES  
Partner

SIGNATURE OF OWNER'S

PROPOSED BUNGLOW  
BUILDING PLAN SANCTION UNIT NO. D-431  
AT MOUZA- KHANJANPUR, J.L. NO. 35, L.R.  
KHATIAN NO. 1034, R.S. & L.R. DAG NO. 166,  
UNDER SATTORE GRAM PANCHAYET, P.S.  
PANRUI, DIST. BIRBHUM  
UNDER THE PROJECT OF SOBUJ POTRO  
AT SHANTINIKETAN

SCALE - 1:100, 1:50, 1:200, 1:600

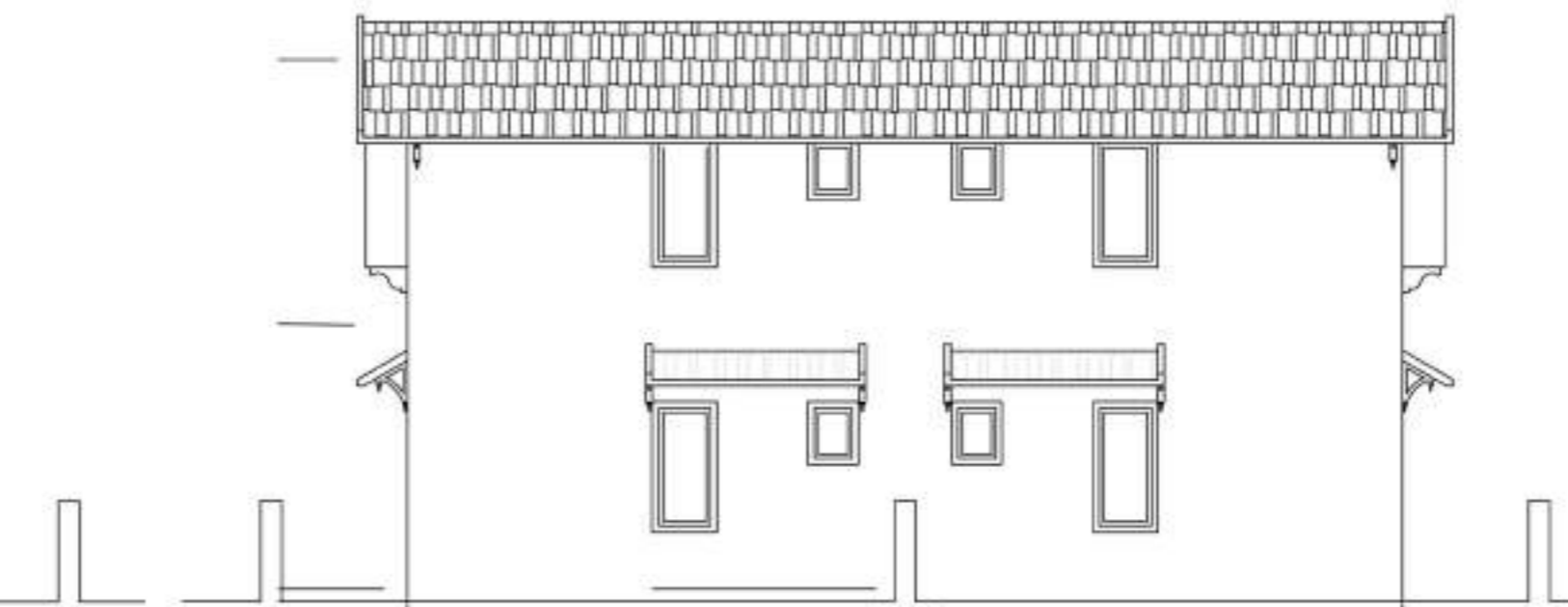
Approved  
06/04/23  
Pradhan  
Sattore Gram Panchayat  
Sattore, Panrui, Birbhum



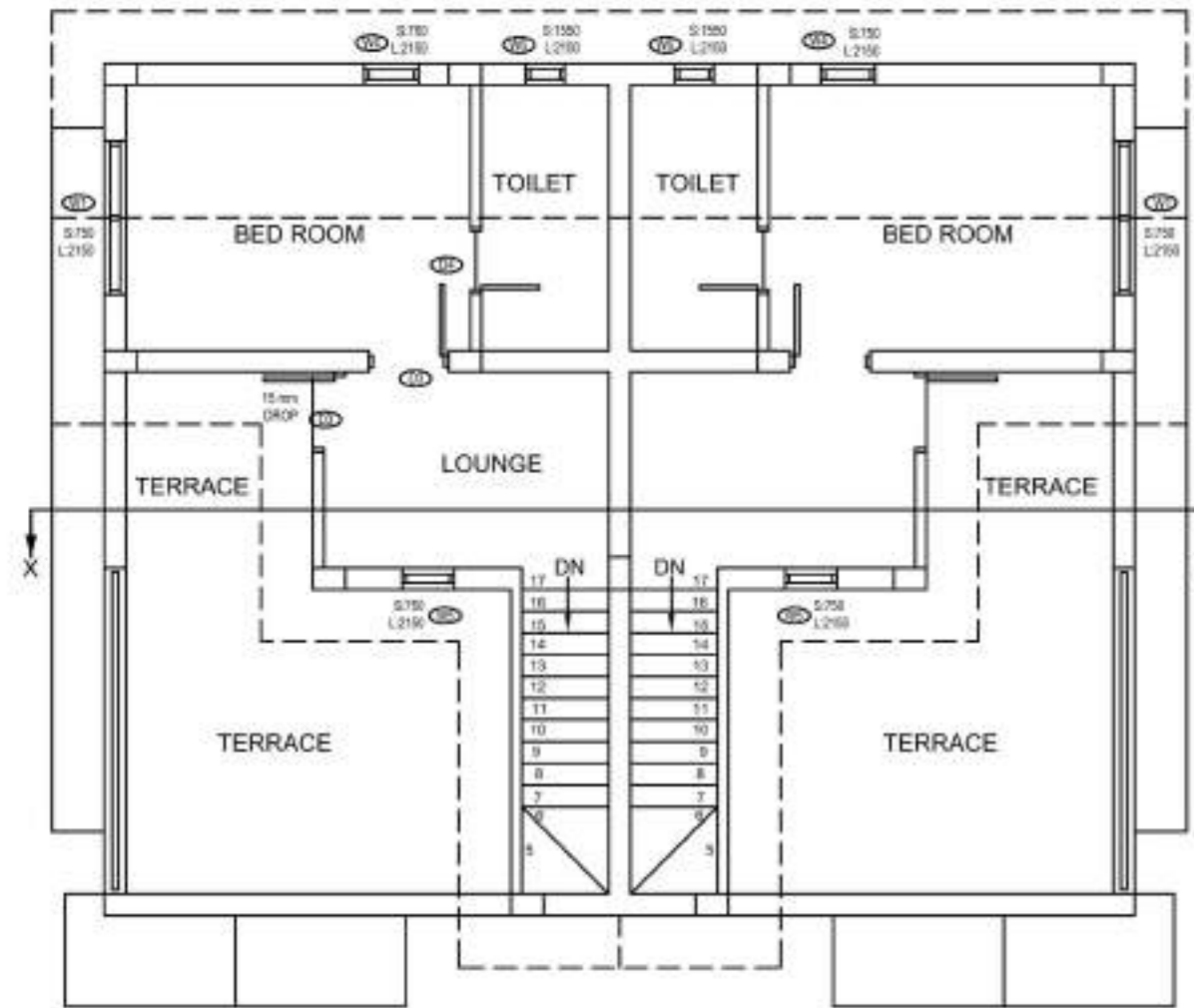
FRONT ELEVATION  
SCALE - 1:100



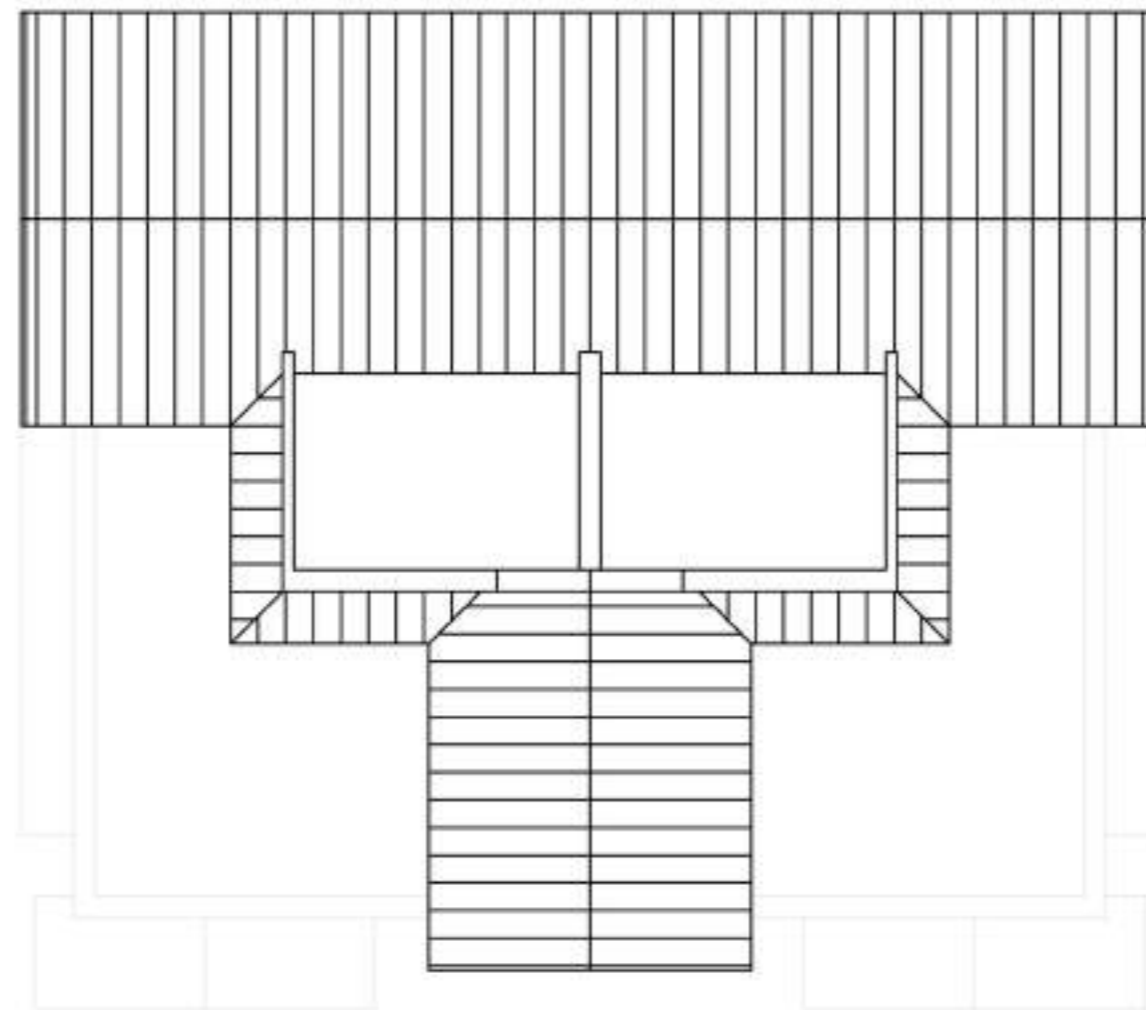
SIDE ELEVATION  
SCALE - 1:100



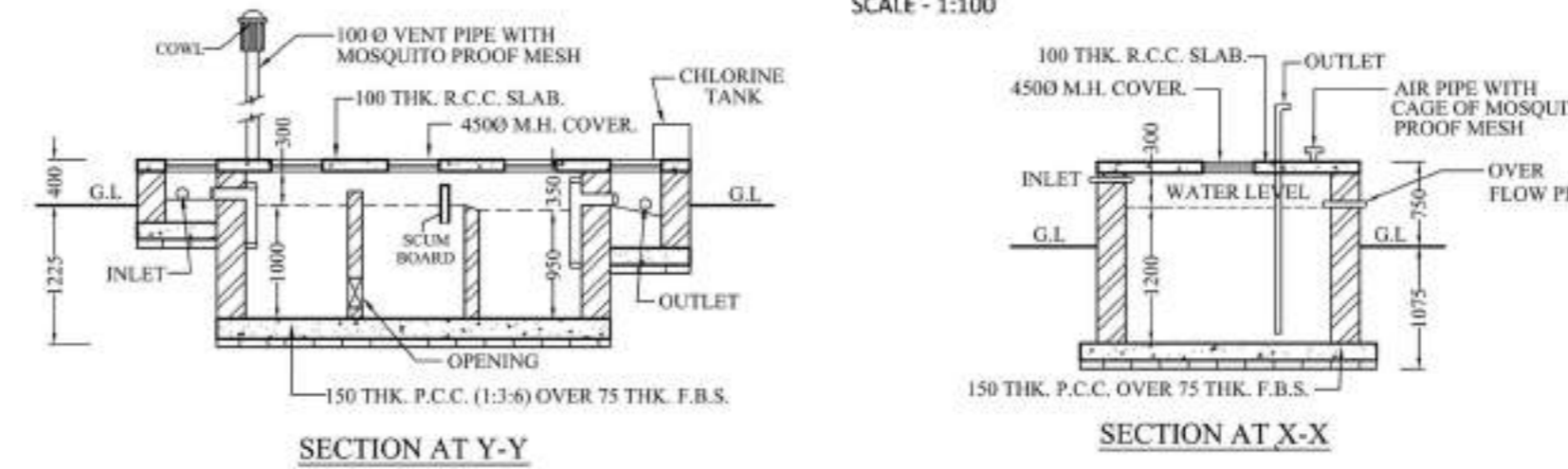
BACK ELEVATION  
SCALE - 1:100



FIRST FLOOR PLAN  
SCALE - 1:100

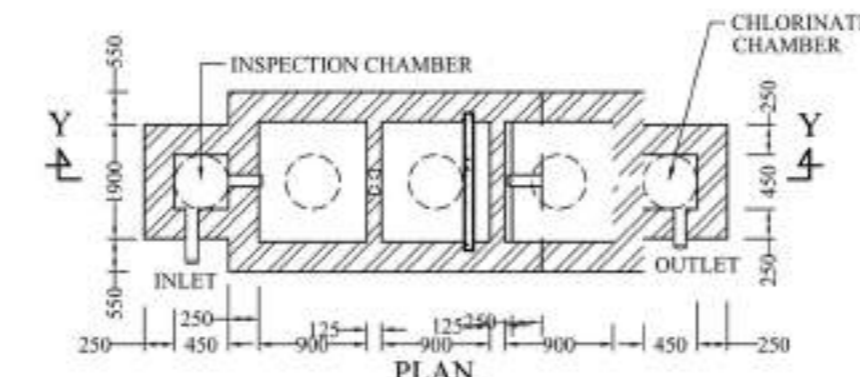


ROOF PLAN  
SCALE - 1:100

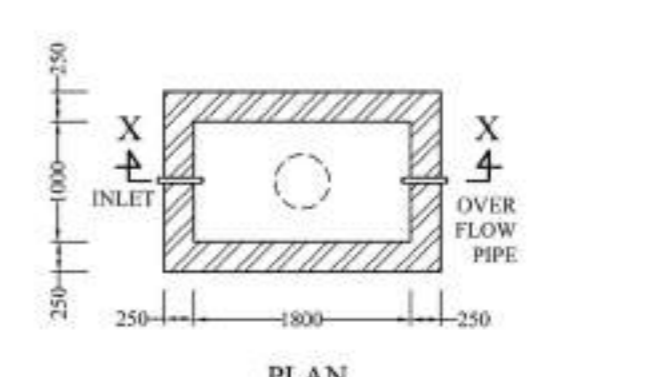


SECTION AT Y-Y

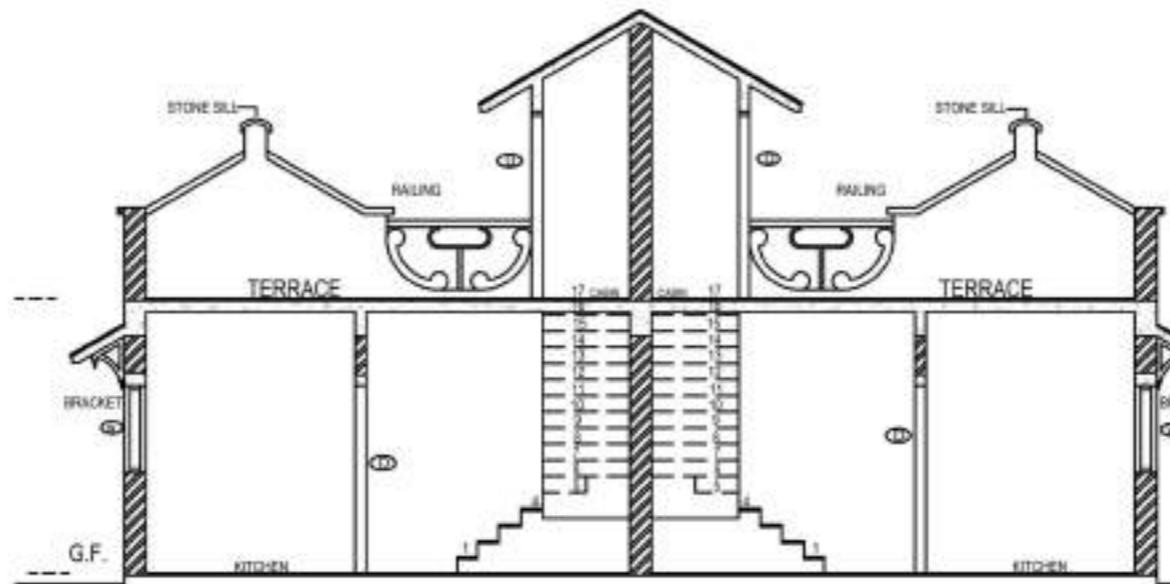
SECTION AT X-X



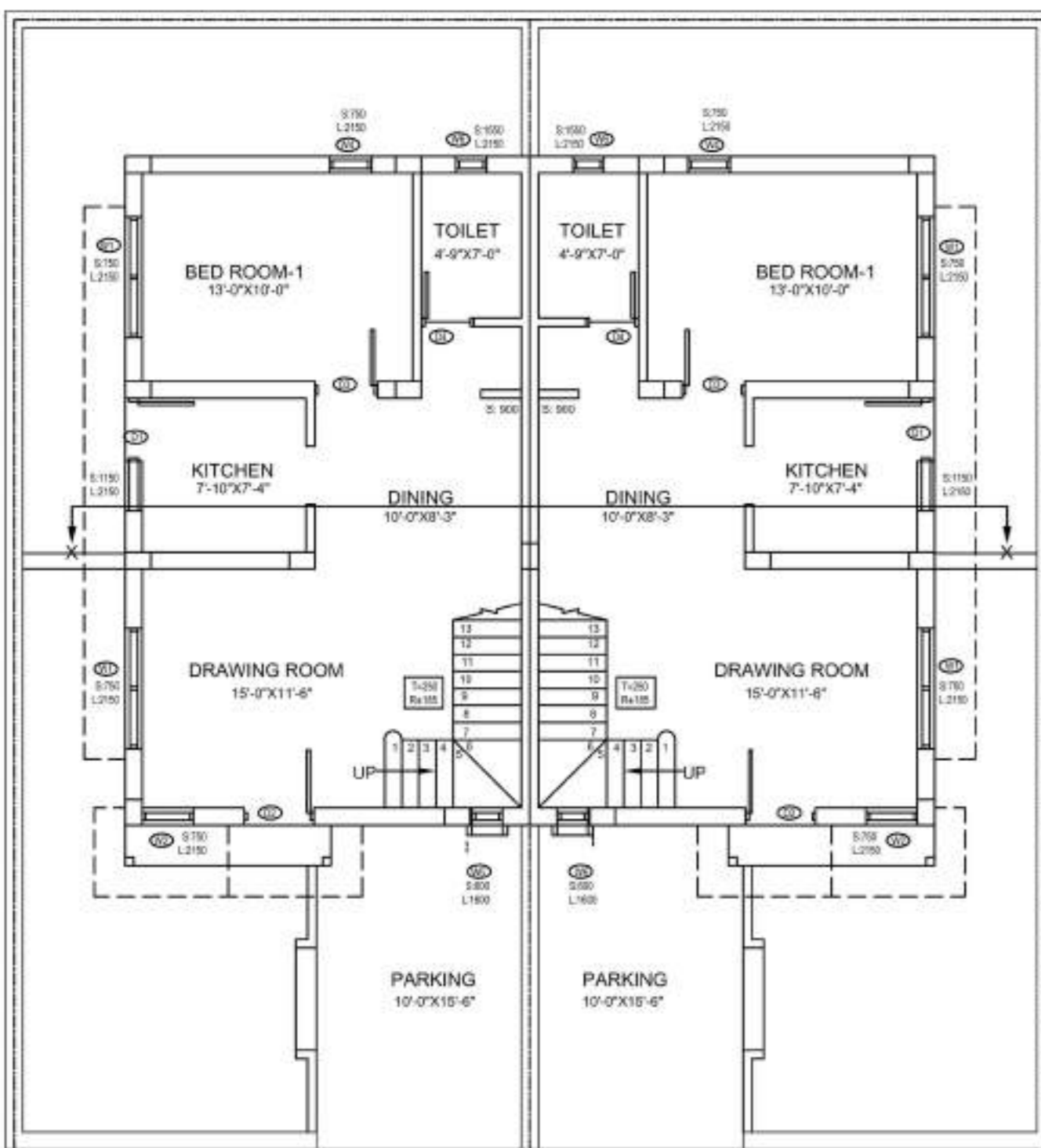
PLAN  
DETAILS OF SEPTIC TANK  
(FOR 20 USERS)  
SCALE - 1:50



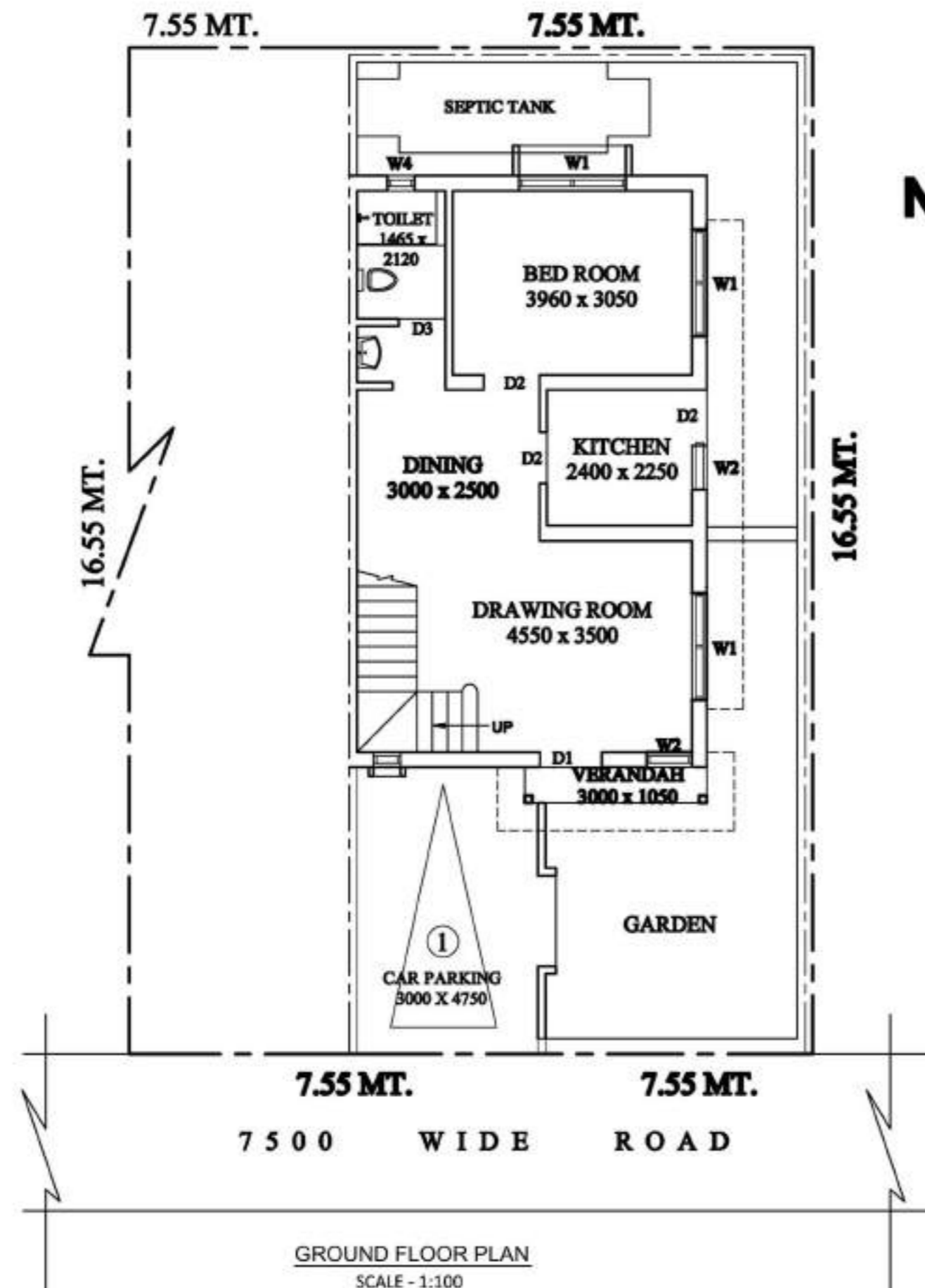
PLAN  
DETAILS OF SEMI UNDER  
GROUND WATER RESERVOIR  
CAPACITY 400 GAL.  
SCALE - 1:50



SECTION  
SCALE - 1:100

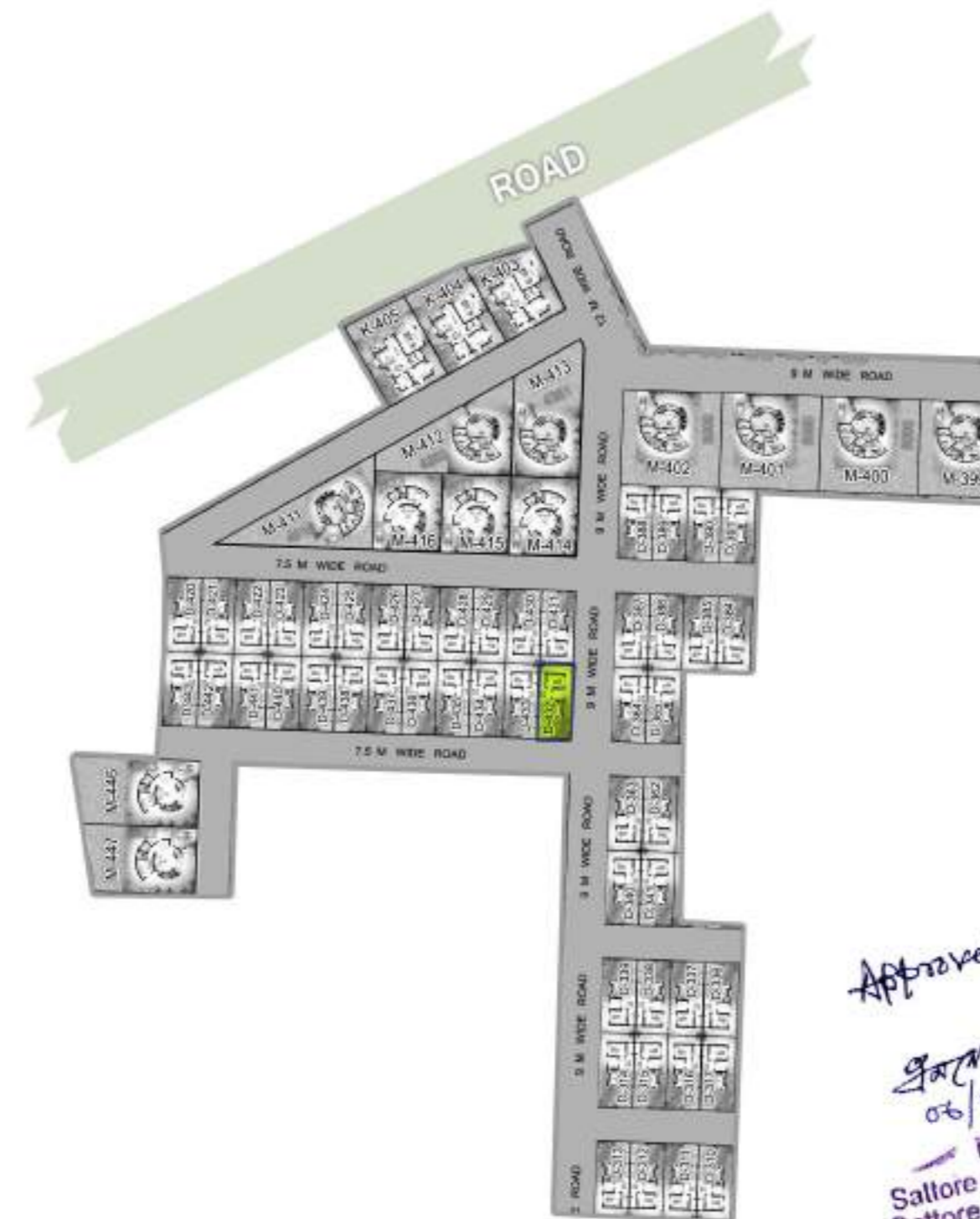


GROUND FLOOR PLAN  
SCALE - 1:100



7.55 MT. 7.55 MT.  
7500 WIDE ROAD

GROUND FLOOR PLAN  
SCALE - 1:100



SITE PLAN  
SCALE - 1:600

PLOT AREA = 1344 SQ.FTS.

GROUND FLOOR & FIRST FLOOR  
TOTAL BUILT UP AREA(G+1)= 1031 SQFT.

DOOR/WINDOW SCHEDULE

MASONRY OPENING	NO.	MASONRY OPENING
1000 X 2100	W1	1750 X 1400
950 X 2100	W2	900 X 1400
750 X 2100	W3	600 X 600
	W4	580 X 600

SPECIFICATIONS

- 1) ALL DIMENSIONS ARE GIVEN IN MM. OTHERWISE MENTION.
- 2) DEPTH OF SEMI UNDER GROUND WATER RESERVOIR SHALL NOT EXCEED THE DEPTH OF FOUNDATION OF NEIGHBOURING COLUMNS.
- 3) 250 MM THICK FIRST CLASS BRICKWORK WITH CEMENT MORTAR (1:6) AT OUTSIDE WALLS.
- 4) 125 MM THICK FIRST CLASS BRICKWORK WITH CEMENT MORTAR (1:4) WITH APPROVED HB NETTING IN EVERY ALTERNATE LAYER AT INSIDE WALLS.
- 5) R.C.C. WORK WITH STONE CHIPS, SAND, CEMENT (4:2:1)
- 6) CONCRETE GRADE M-20, STEEL GRADE FE-500.
- 7) PLASTERING WITH C.M (1:6) FOR BRICK WORK & (1:4) FOR CEILING.
- 8) PLAIN CEMENT CONCRETE WITH BRICK KHOA, SAND, CEE (6:3:1)
- 9) LIME TERRACING WITH BRICK KHOA, SURKI, LIME (7:2:2)
- 10) ALL PRECAUTIONARY MEASURE WILL BE TAKEN AT THE TIME OF CONSTRUCTION.

*bliswani*  
Bhadranshu Narayan Goswami  
L.I.C. No. 567 (T), C.M.C.  
BE BYT-13 VALUR  
VI, BE-13 VALUR  
SHIMLTA-130 02

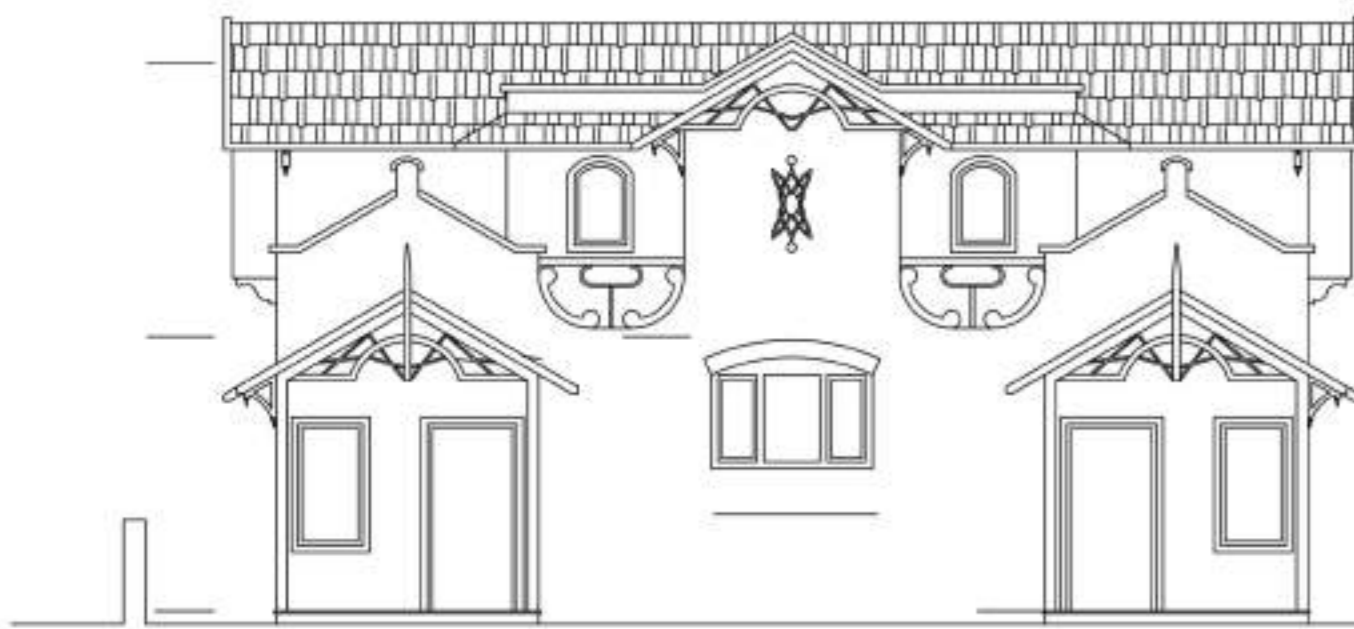
SIGNATURE OF ENGINEER (TRACED BY)

KRISHNA CHARITA ECHOHOMES  
Partner

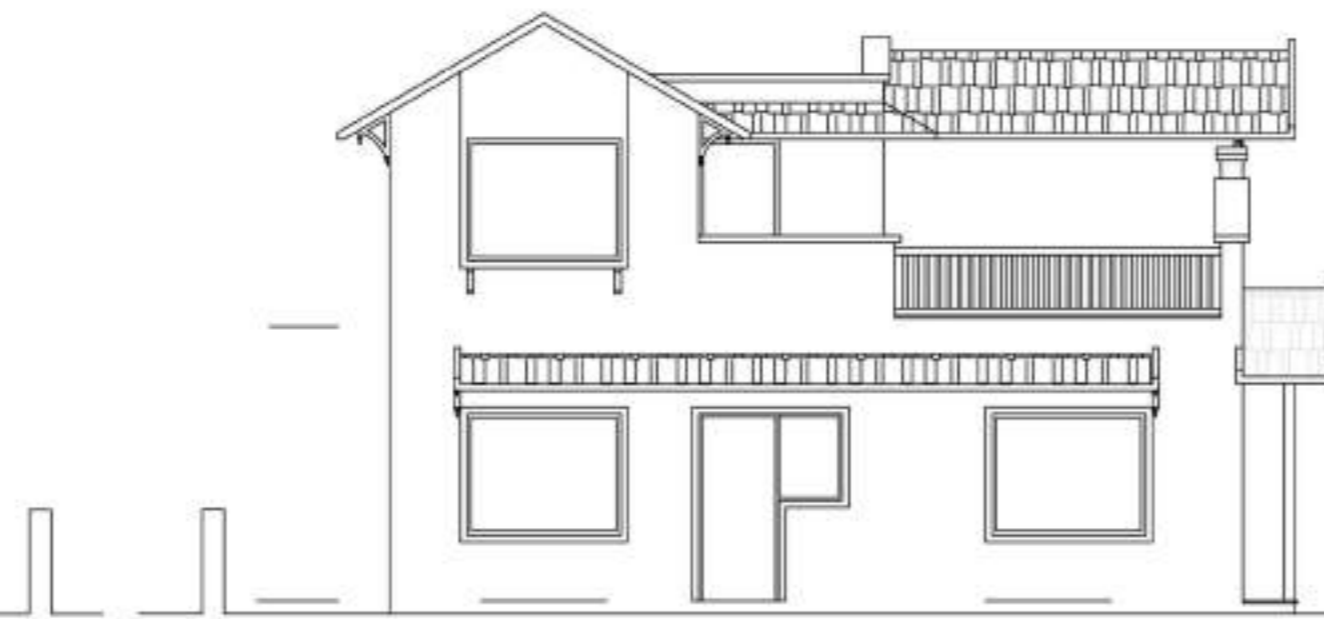
SIGNATURE OF OWNER'S

PROPOSED BUNGLOW  
BUILDING PLAN SANCTION UNIT NO. D-432  
AT MOUZA- KHANJANPUR, J.L. NO. 35, L.R.  
KHATIAN NO. 1034, R.S. & L.R. DAG NO. 166,  
UNDER SATTORE GRAM PANCHAYET, P.S.  
PANRUI, DIST. BIRBHUM  
UNDER THE PROJECT OF SOBUJ POTRO  
AT SHANTINIKETAN

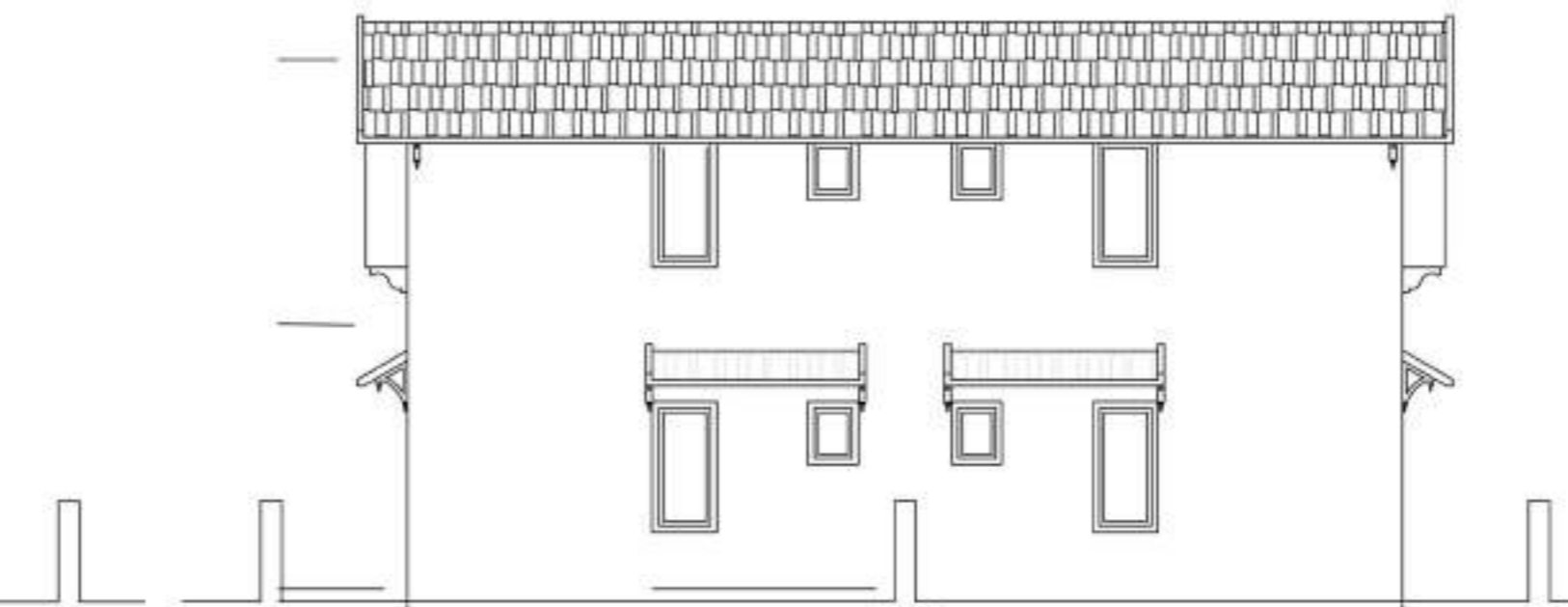
SCALE - 1:100, 1:50, 1:200, 1:600



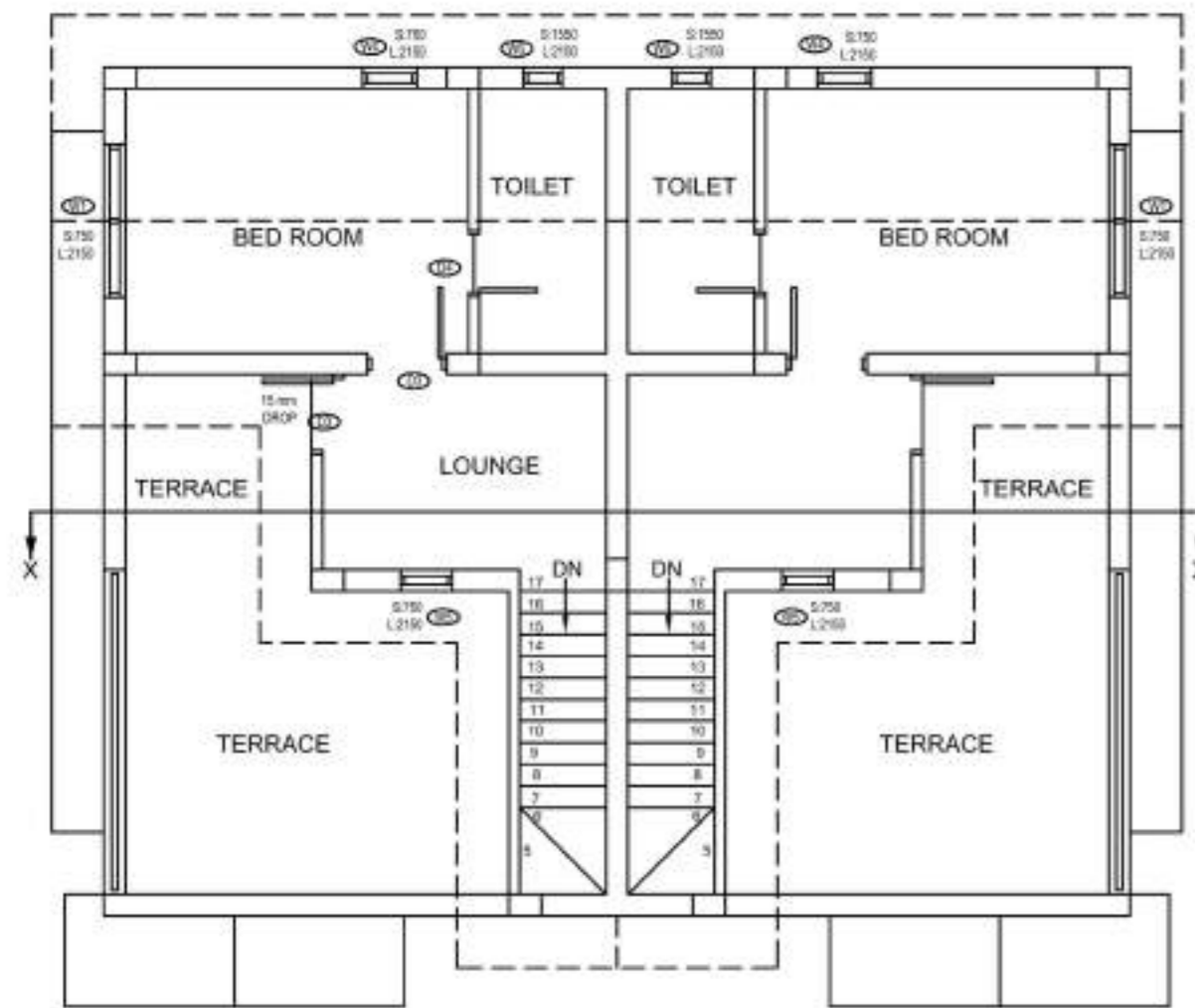
FRONT ELEVATION  
SCALE - 1:100



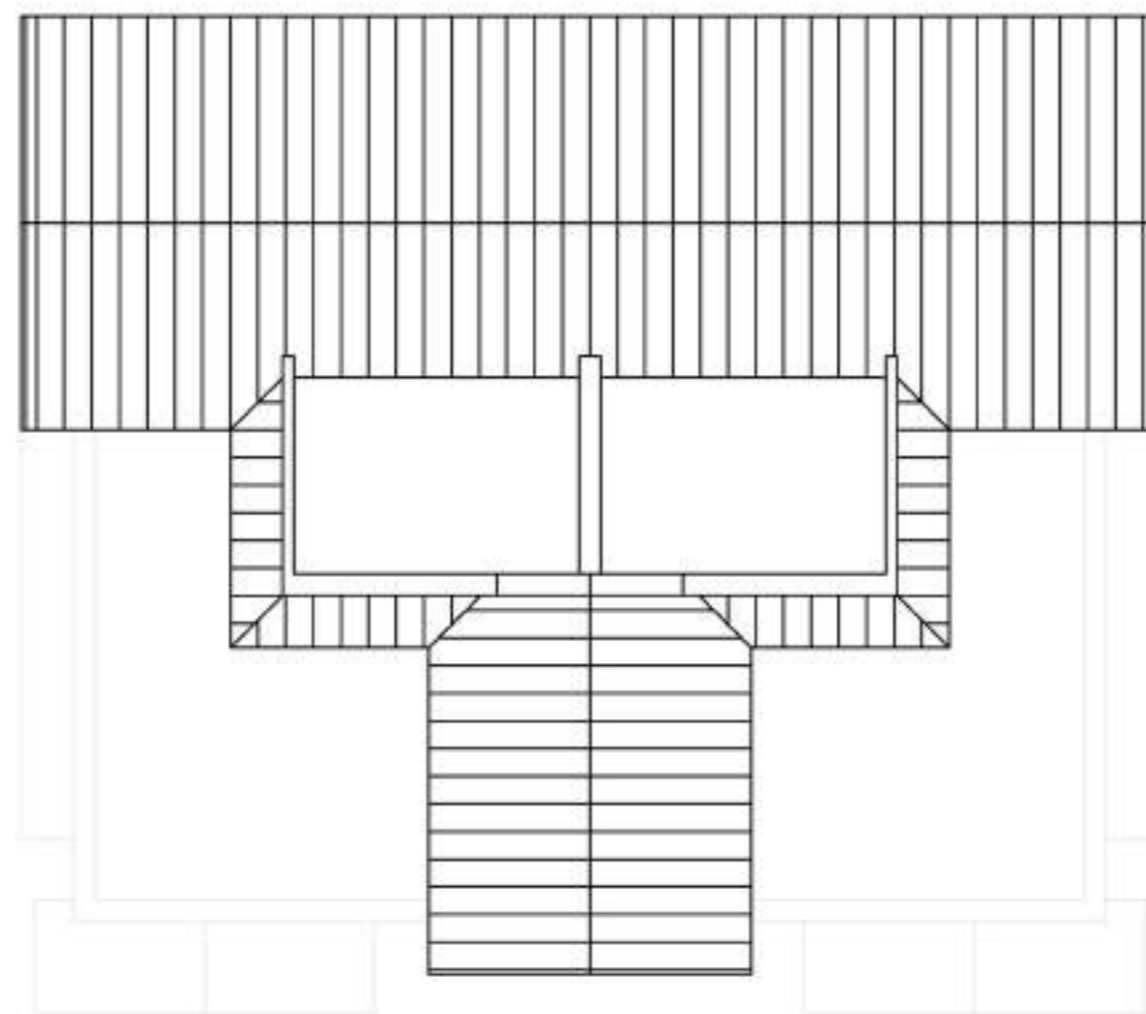
SIDE ELEVATION  
SCALE - 1:100



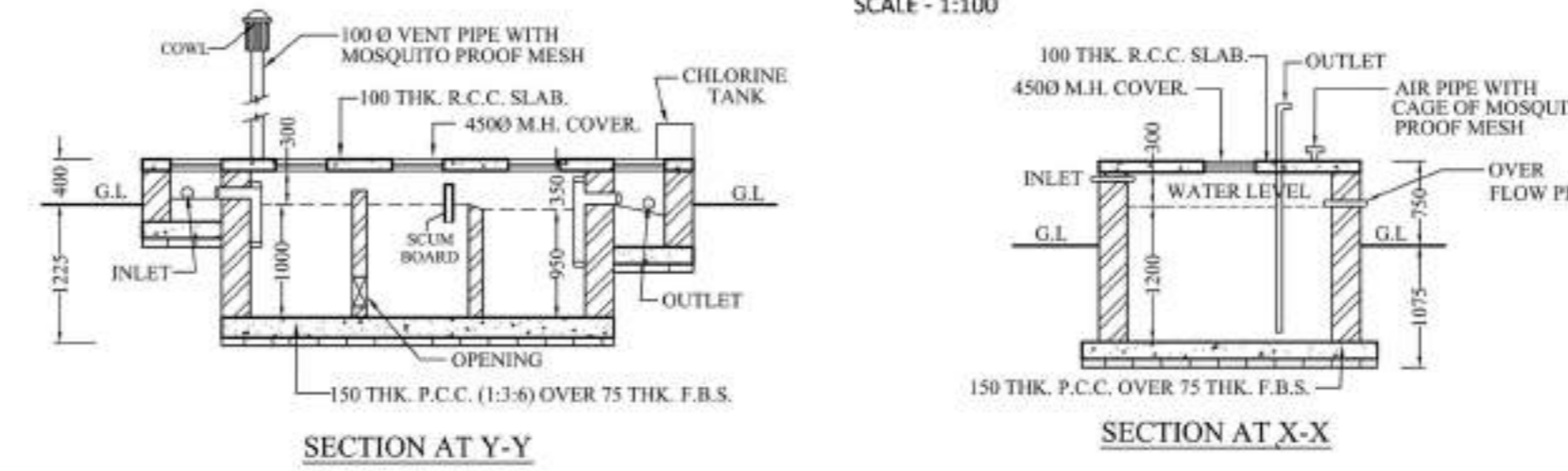
BACK ELEVATION  
SCALE - 1:100



FIRST FLOOR PLAN  
SCALE - 1:100

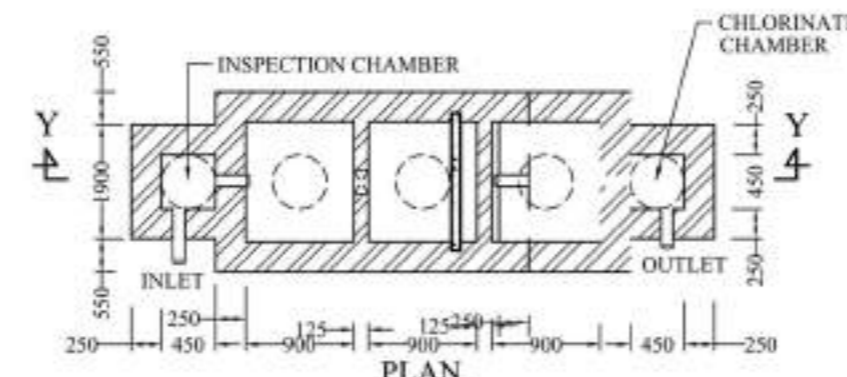


ROOF PLAN  
SCALE - 1:100

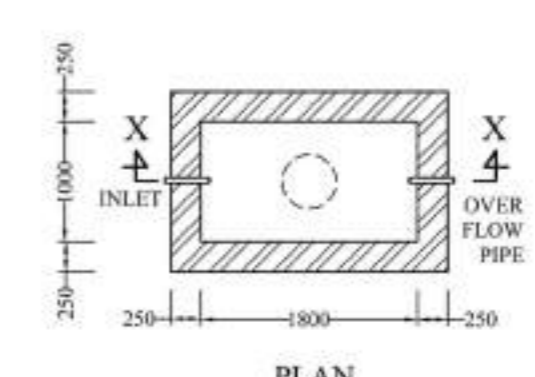


SECTION AT Y-Y

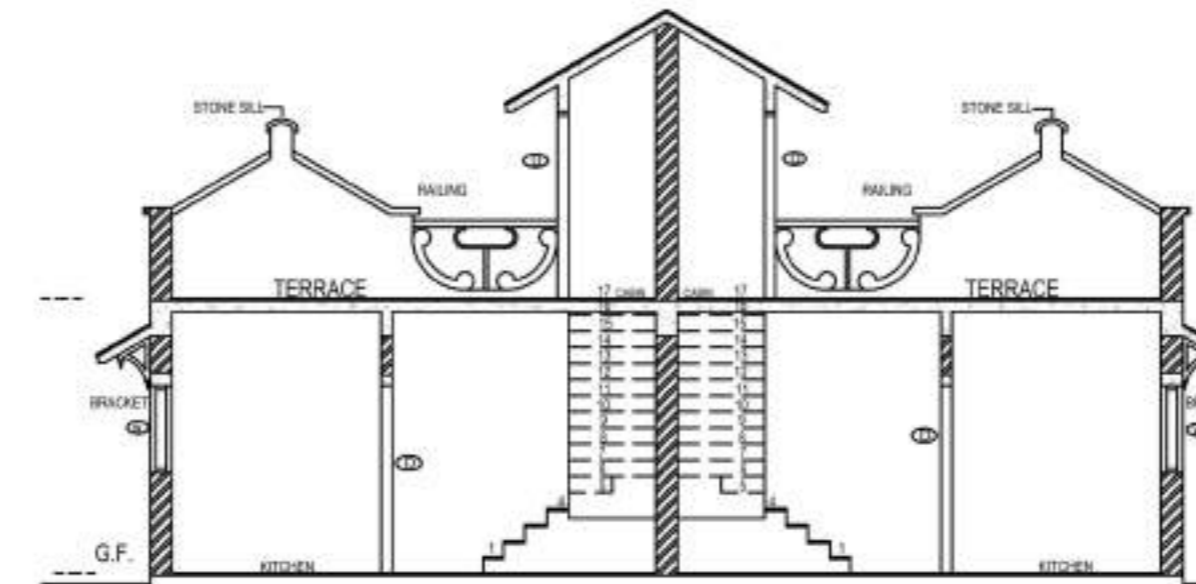
SECTION AT X-X



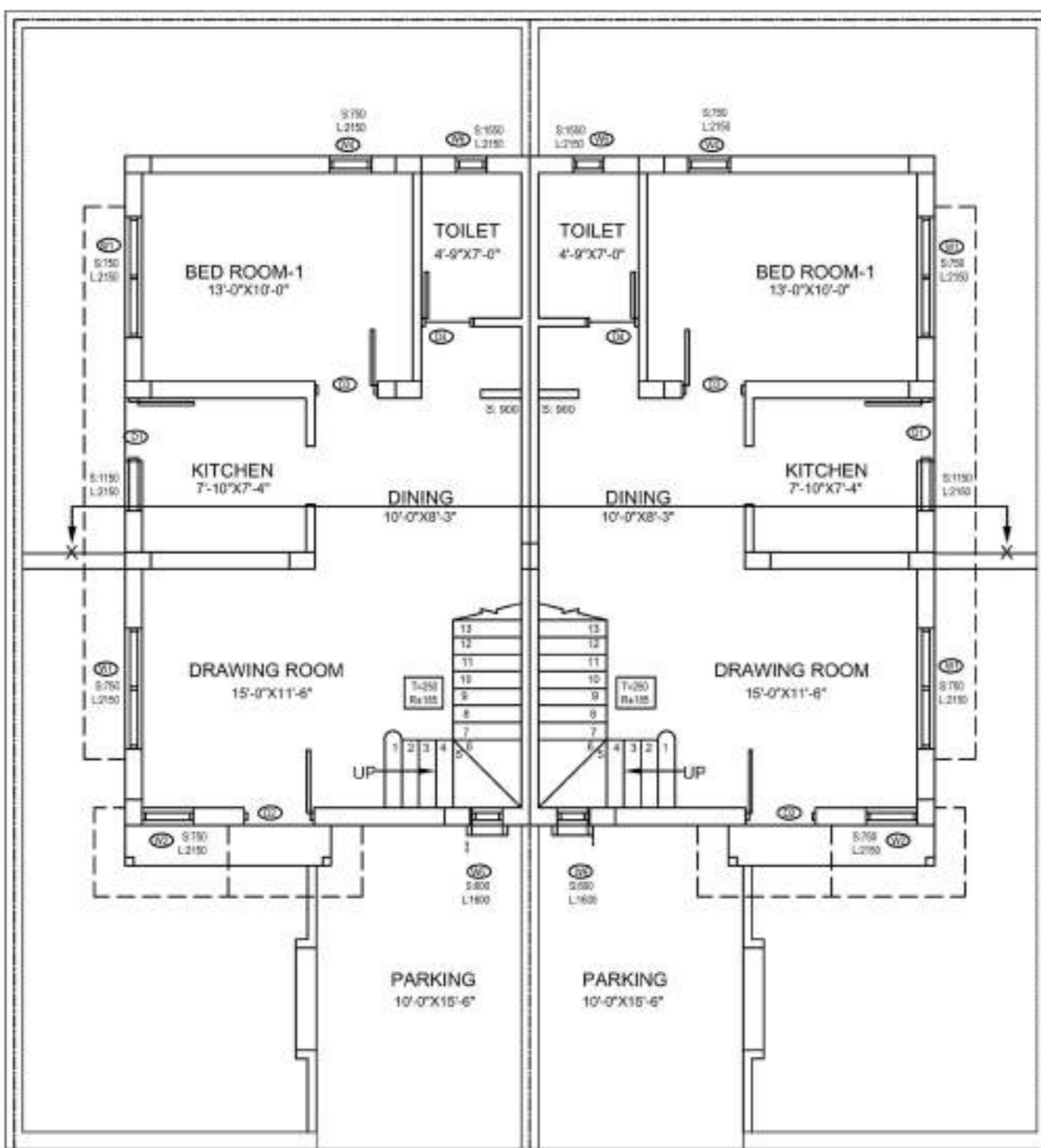
PLAN  
DETAILS OF SEPTIC TANK  
(FOR 20 USERS)  
SCALE - 1:50



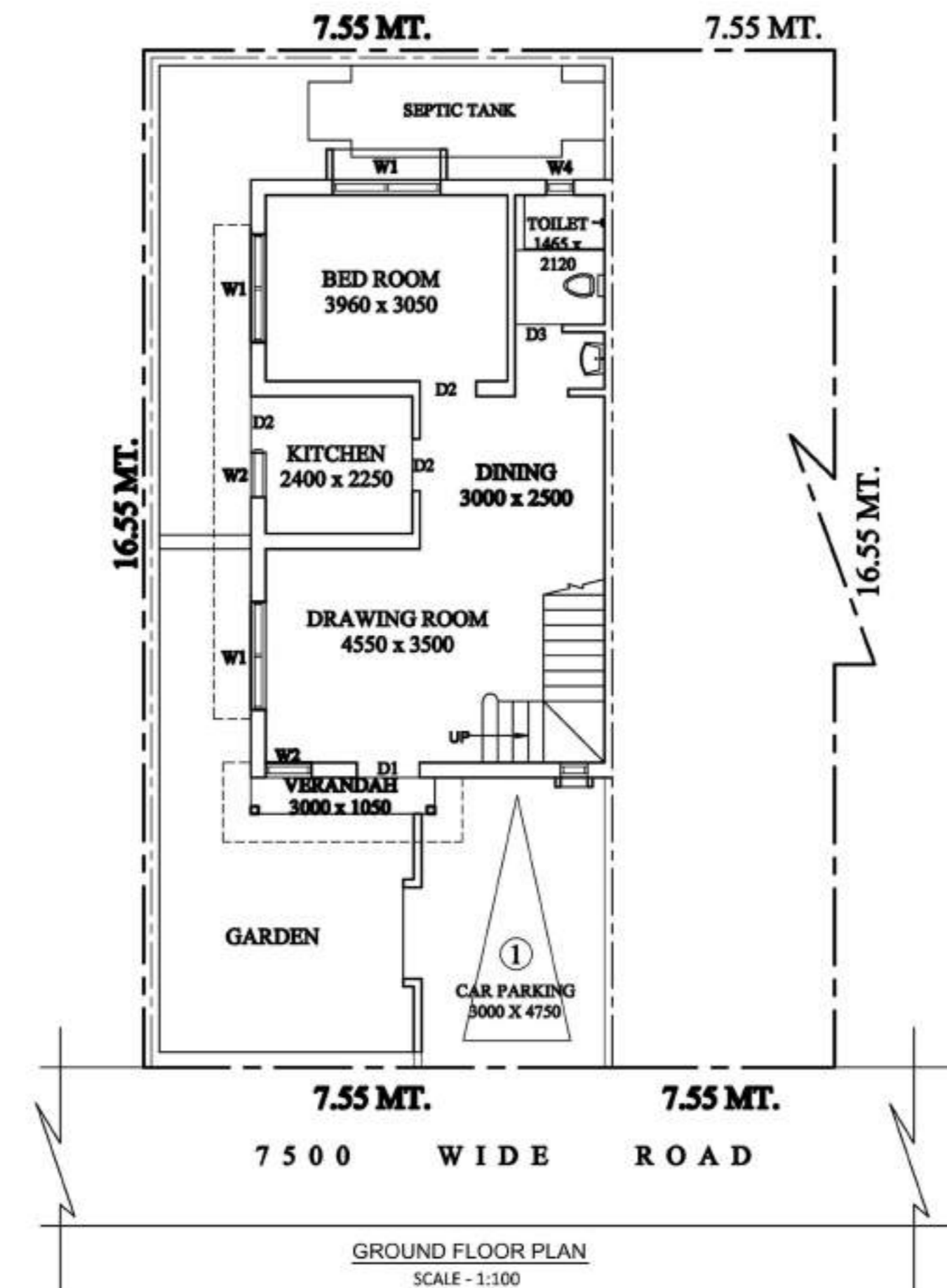
PLAN  
DETAILS OF SEMI UNDER  
GROUND WATER RESERVOIR  
CAPACITY 400 GAL.  
SCALE - 1:50



SECTION  
SCALE - 1:100



GROUND FLOOR PLAN  
SCALE - 1:100



GROUND FLOOR PLAN  
SCALE - 1:100



SITE PLAN  
SCALE - 1:600

PLOT AREA = 1344 SQ.FTS.

GROUND FLOOR & FIRST FLOOR  
TOTAL BUILT UP AREA(G+1)= 1031 SQFT.

DOOR/WINDOW SCHEDULE

MASONRY OPENING	NO.	MASONRY OPENING
1000 X 2100	W1	1750 X 1400
950 X 2100	W2	900 X 1400
750 X 2100	W3	600 X 600
	W4	580 X 600

SPECIFICATIONS

- 1) ALL DIMENSIONS ARE GIVEN IN MM. OTHERWISE MENTION.
- 2) DEPTH OF SEMI UNDER GROUND WATER RESERVOIR SHALL NOT EXCEED THE DEPTH OF FOUNDATION OF NEIGHBOURING COLUMNS.
- 3) 250 MM THICK FIRST CLASS BRICKWORK WITH CEMENT MORTAR (1:6) AT OUTSIDE WALLS.
- 4) 125 MM THICK FIRST CLASS BRICKWORK WITH CEMENT MORTAR (1:4) WITH APPROVED HB NETTING IN EVERY ALTERNATE LAYER AT INSIDE WALLS.
- 5) R.C.C. WORK WITH STONE CHIPS, SAND, CEMENT (4:2:1)
- 6) CONCRETE GRADE M-20, STEEL GRADE FE-500.
- 7) PLASTERING WITH C.M (1:6) FOR BRICK WORK & (1:4) FOR CEILING.
- 8) PLAIN CEMENT CONCRETE WITH BRICK KHOA, SAND, CEE (6:3:1)
- 9) LIME TERRACING WITH BRICK KHOA, SURKI, LIME (7:2:2)
- 10) ALL PRECAUTIONARY MEASURE WILL BE TAKEN AT THE TIME OF CONSTRUCTION.

*bliswani*  
Bhadranshu Narayan Gargwal  
L.I.C. No. 567 (I), C.M.C.  
BE BYT-13 VALUR  
VI, BE-13 VALUR  
SHIMLTA-150 02

SIGNATURE OF ENGINEER (TRACED BY)

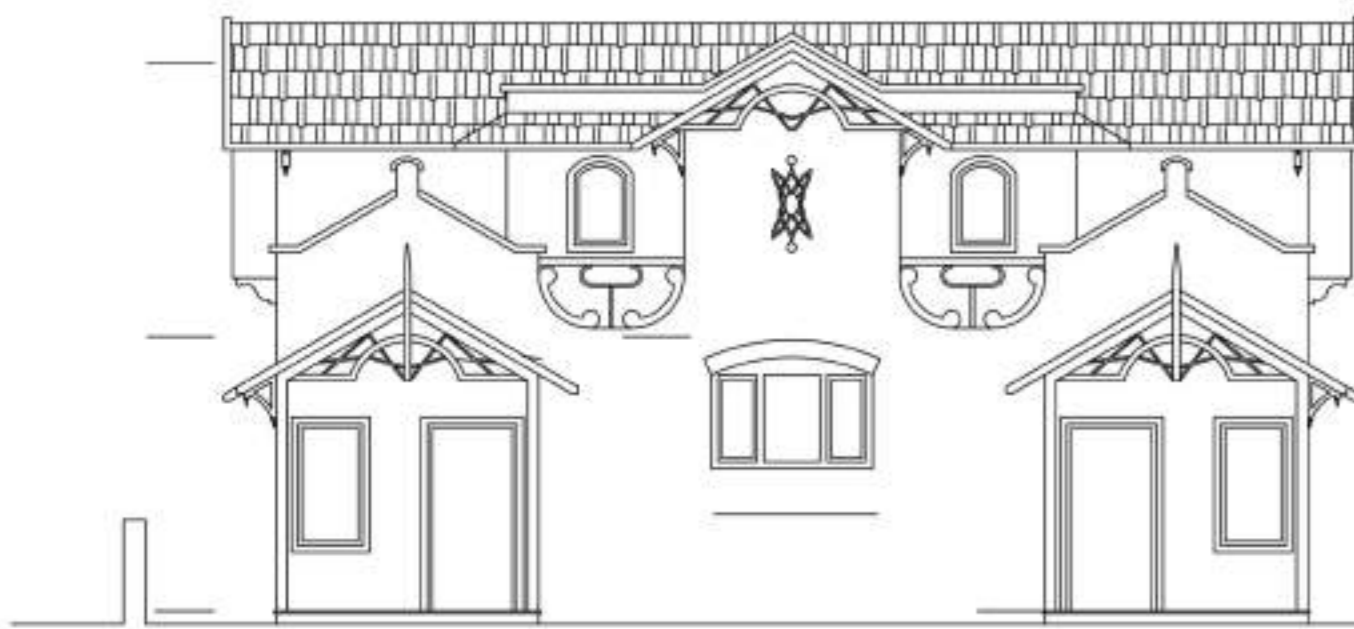
KRISHNA CHARITA ECHOHOMES  
Partner

SIGNATURE OF OWNER'S

PROPOSED BUNGLOW  
BUILDING PLAN SANCTION UNIT NO. D-433  
AT MOUZA- KHANJANPUR, J.L. NO. 35, L.R.  
KHATIAN NO. 1034, R.S. & L.R. DAG NO. 176,  
UNDER SATTORE GRAM PANCHAYET, P.S.  
PANRUI, DIST. BIRBHUM  
UNDER THE PROJECT OF SOBUJ POTRO  
AT SHANTINIKETAN

SCALE - 1:100, 1:50, 1:200, 1:600

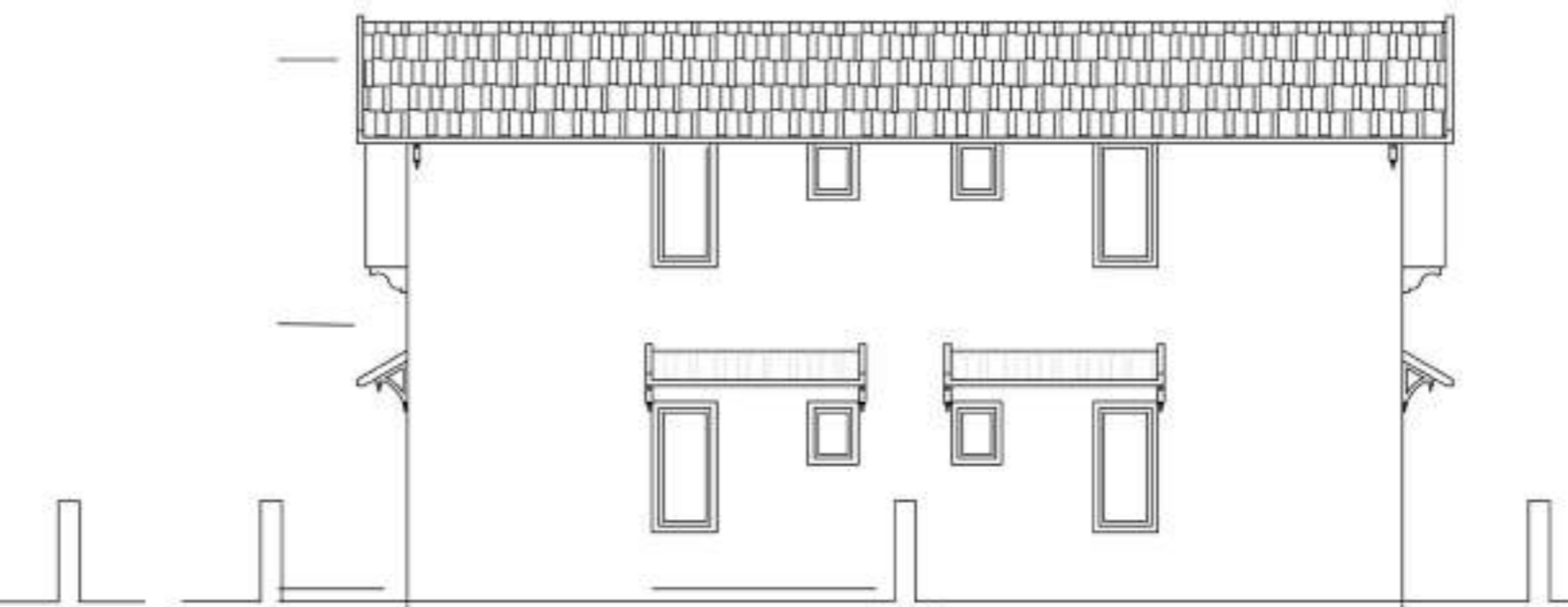
Approved  
06/04/23  
Pradhan  
Sattore Gram Panchayet  
Sattore, Panrui, Birbhumi



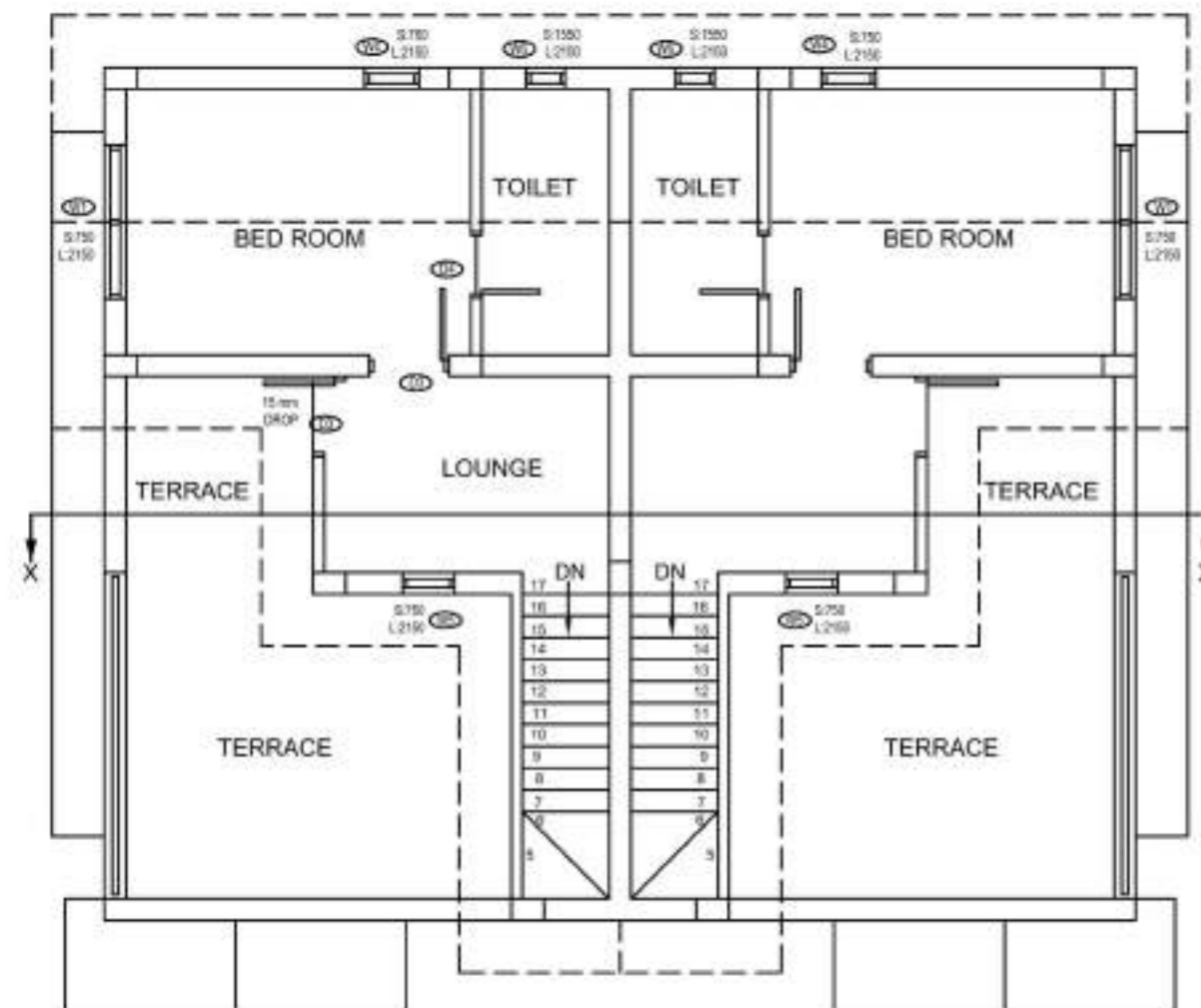
FRONT ELEVATION  
SCALE - 1:100



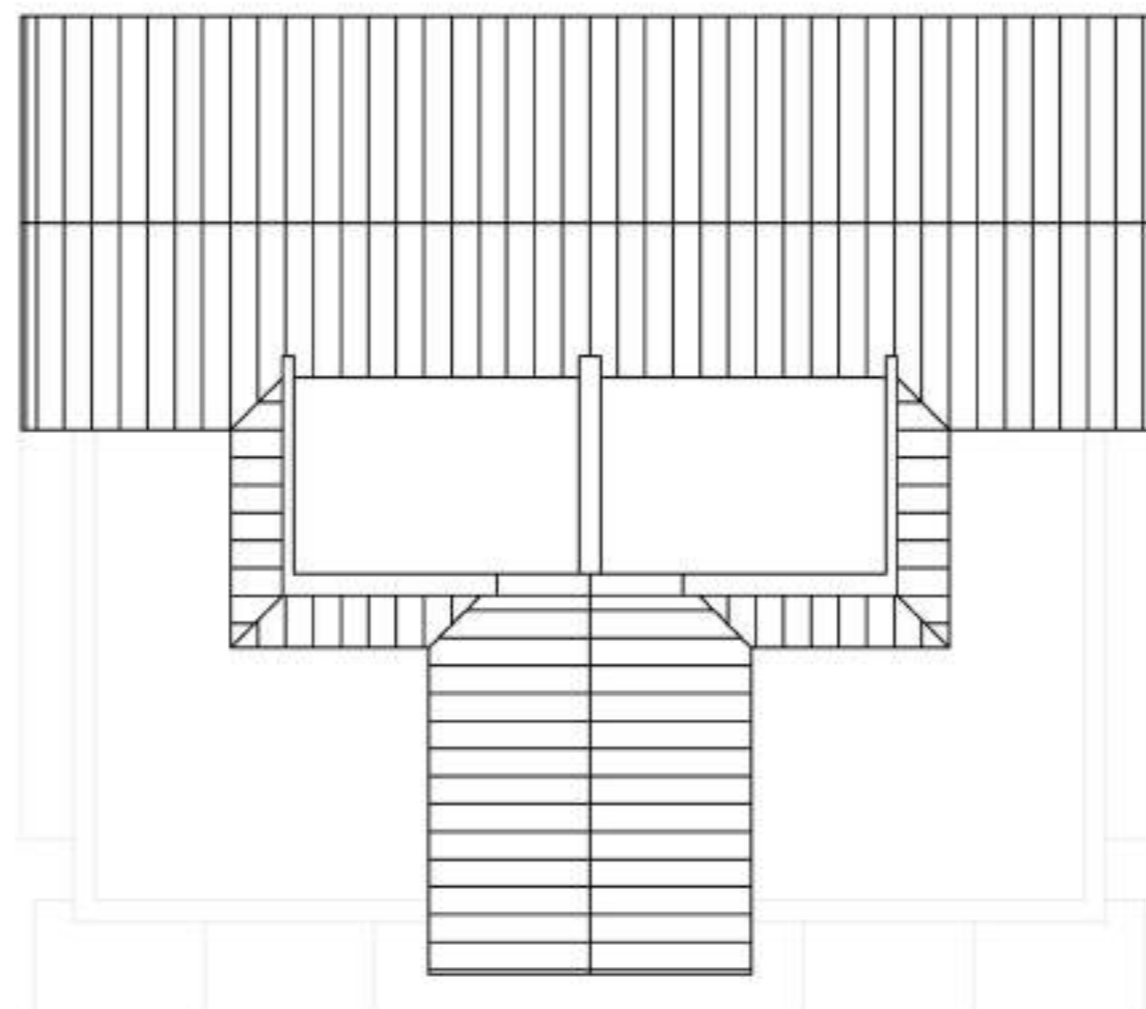
SIDE ELEVATION  
SCALE - 1:100



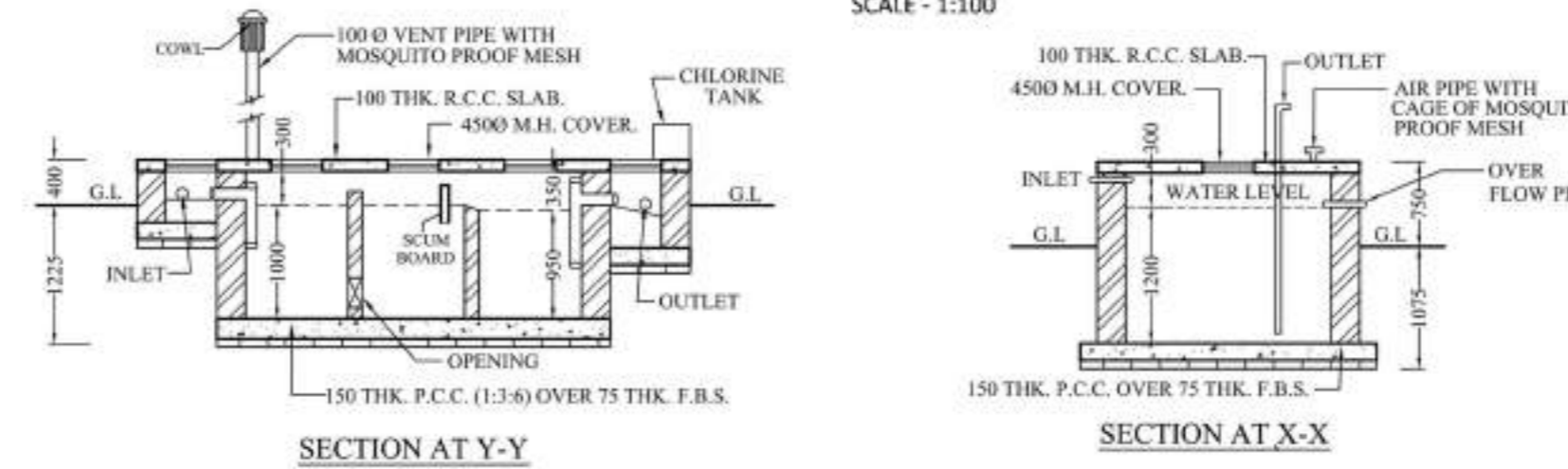
BACK ELEVATION  
SCALE - 1:100



FIRST FLOOR PLAN  
SCALE - 1:100

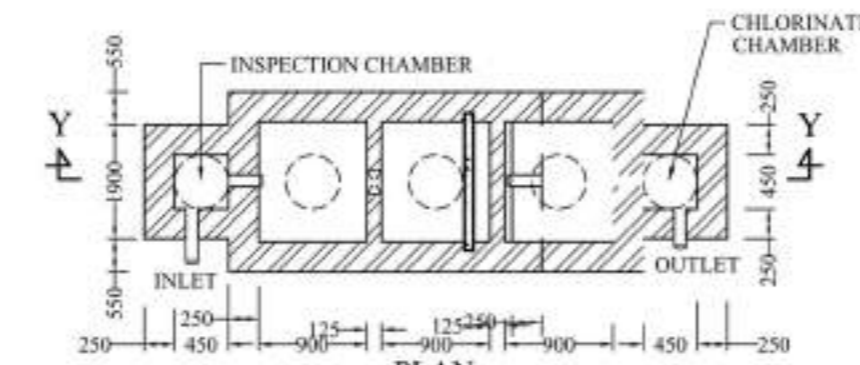


ROOF PLAN  
SCALE - 1:100

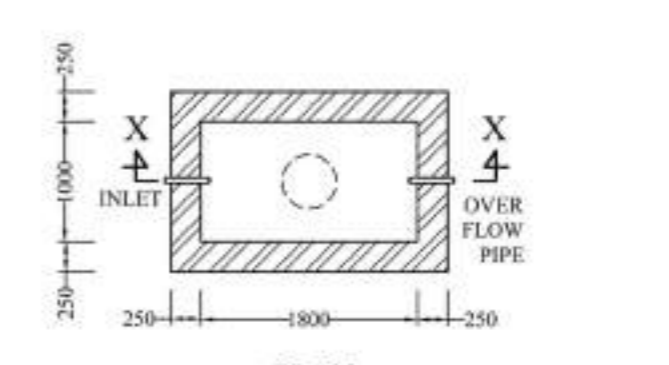


SECTION AT Y-Y

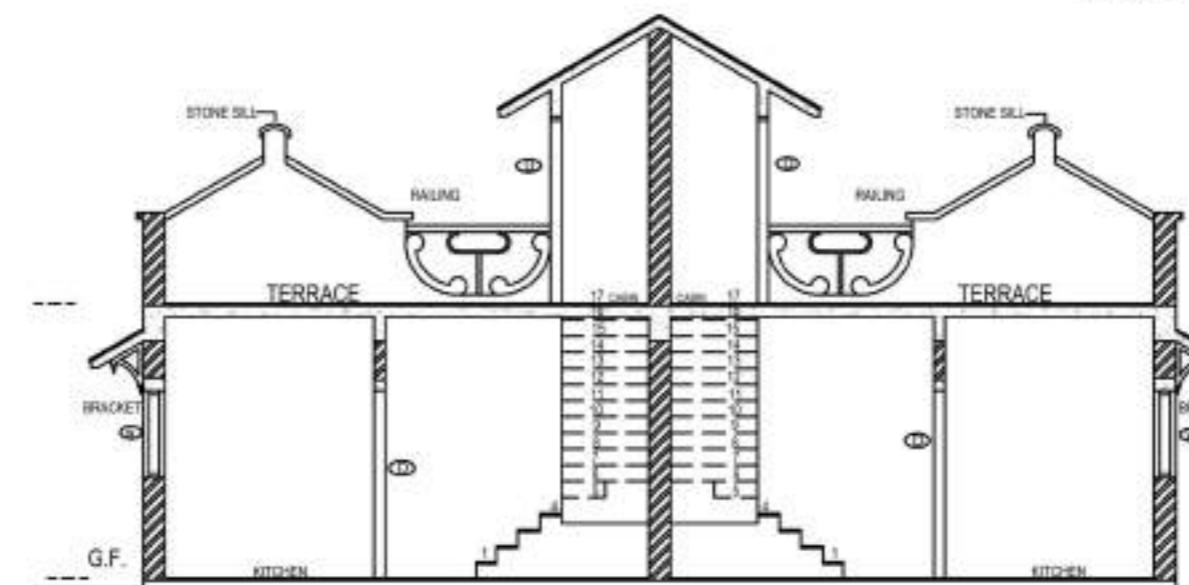
SECTION AT X-X



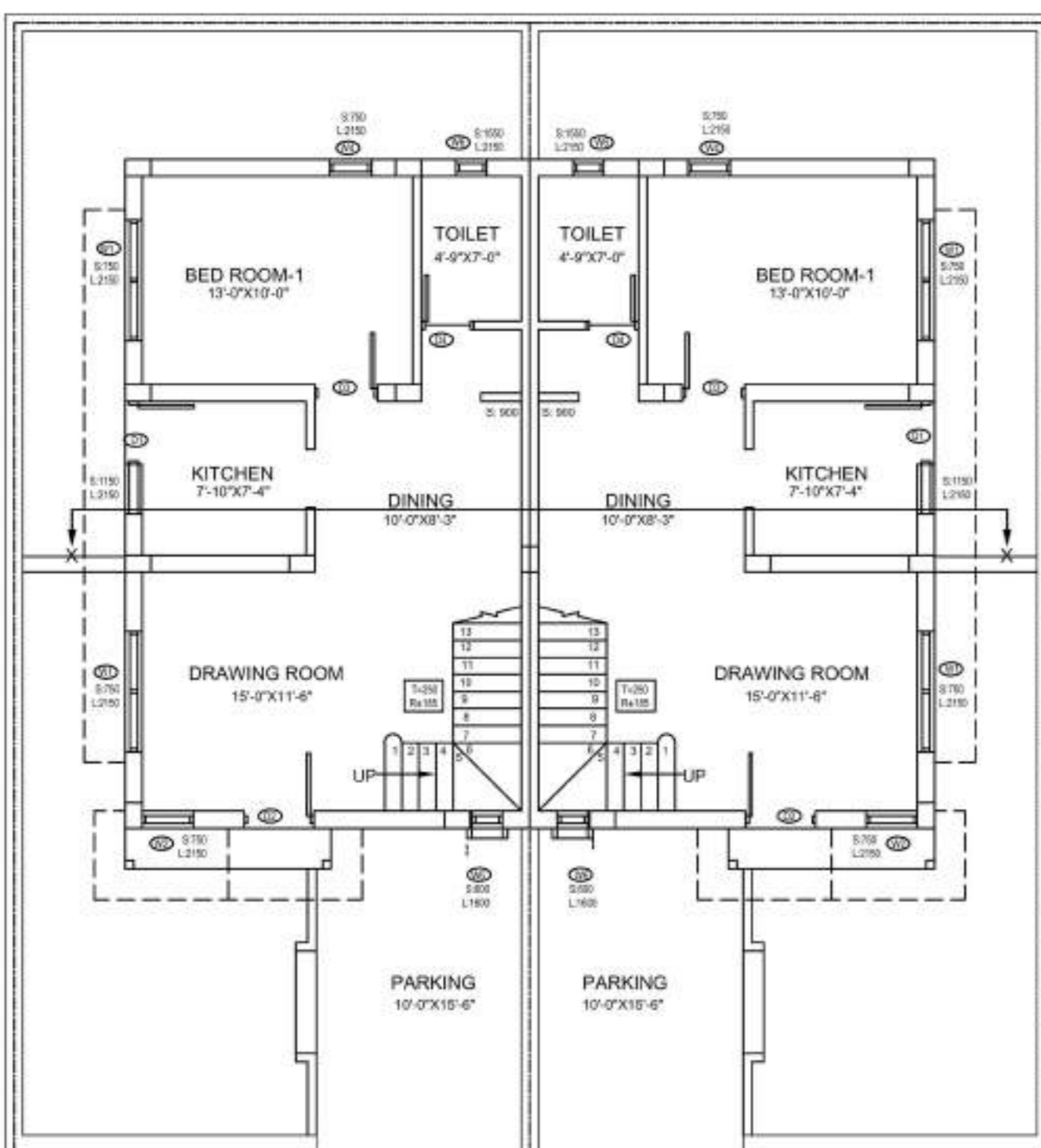
PLAN  
DETAILS OF SEPTIC TANK  
(FOR 20 USERS)  
SCALE - 1:50



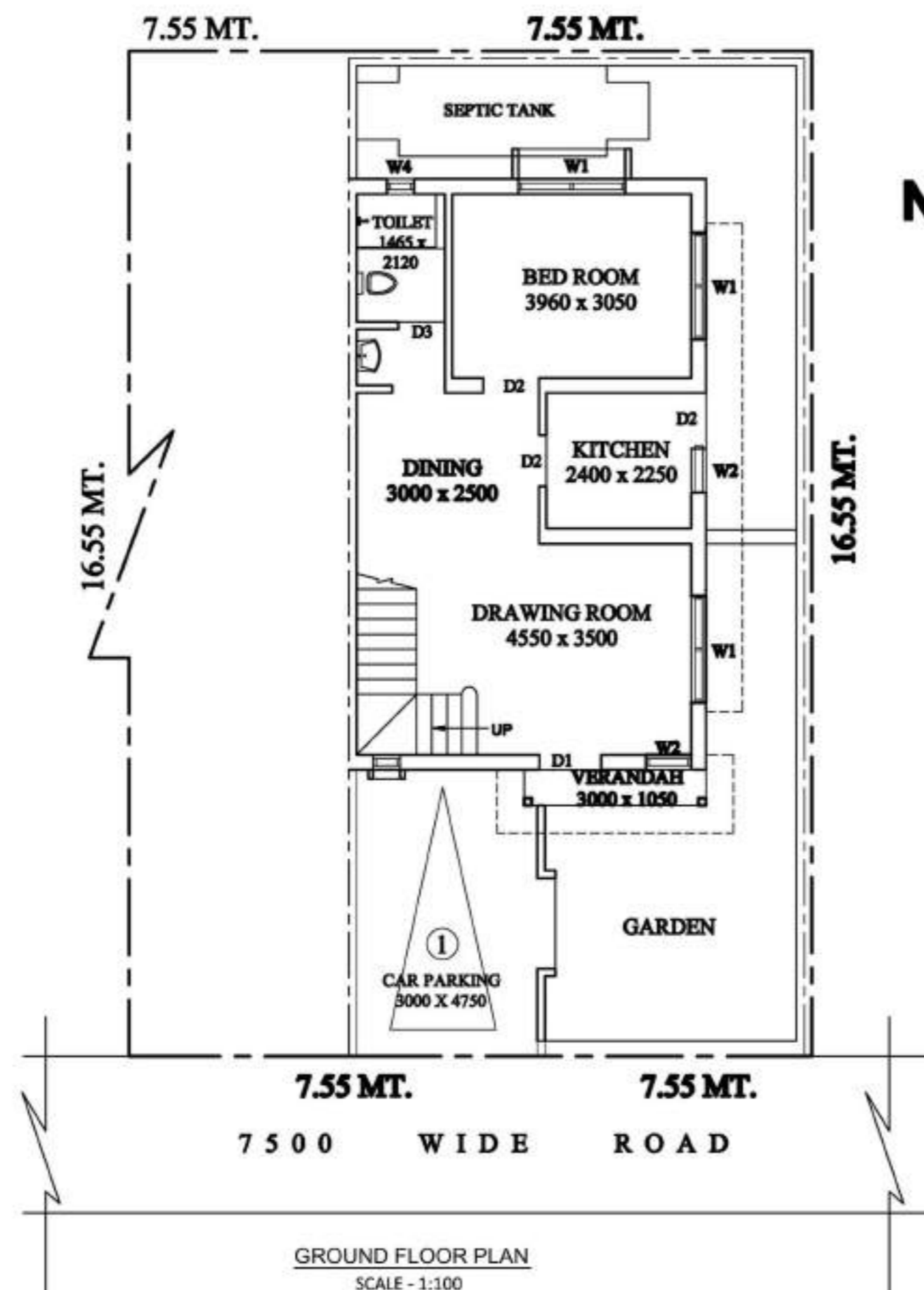
PLAN  
DETAILS OF SEMI UNDER  
GROUND WATER RESERVOIR  
CAPACITY 400 GAL.  
SCALE - 1:50



SECTION  
SCALE - 1:100



GROUND FLOOR PLAN  
SCALE - 1:100



7.55 MT. 7.55 MT.  
7500 WIDE ROAD

GROUND FLOOR PLAN  
SCALE - 1:100



SITE PLAN  
SCALE - 1:600

PLOT AREA = 1344 SQ.FTS.  
GROUND FLOOR & FIRST FLOOR  
TOTAL BUILT UP AREA(G+1)= 1031 SQFT.

DOOR/WINDOW SCHEDULE

MASONRY OPENING	NO.	MASONRY OPENING
1000 X 2100	W1	1750 X 1400
950 X 2100	W2	900 X 1400
750 X 2100	W3	600 X 600
	W4	580 X 600

- SPECIFICATIONS
- ALL DIMENSIONS ARE GIVEN IN MM. OTHERWISE MENTION.
  - DEPTH OF SEMI UNDER GROUND WATER RESERVOIR SHALL NOT EXCEED THE DEPTH OF FOUNDATION OF NEIGHBOURING COLUMNS.
  - 250 MM THICK FIRST CLASS BRICKWORK WITH CEMENT MORTAR (1:6) AT OUTSIDE WALLS.
  - 125 MM THICK FIRST CLASS BRICKWORK WITH CEMENT MORTAR (1:4) WITH APPROVED HB NETTING IN EVERY ALTERNATE LAYER AT INSIDE WALLS.
  - R.C.C. WORK WITH STONE CHIPS, SAND, CEMENT (4:2:1)
  - CONCRETE GRADE M-20, STEEL GRADE FE-500.
  - PLASTERING WITH C.M (1:6) FOR BRICK WORK & (1:4) FOR CEILING.
  - PLAIN CEMENT CONCRETE WITH BRICK KHOA, SAND, CEE (6:3:1)
  - LIME TERRACING WITH BRICK KHOA, SURKI, LIME (7:2:2)
  - ALL PRECAUTIONARY MEASURE WILL BE TAKEN AT THE TIME OF CONSTRUCTION.

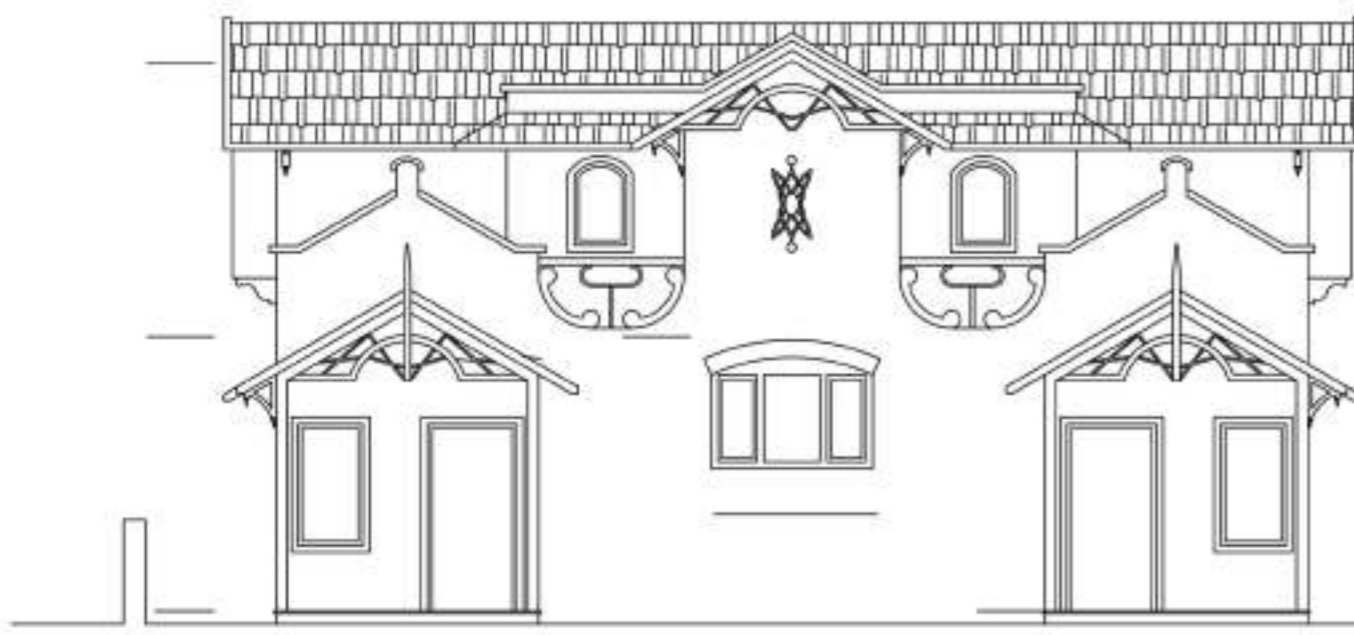
*bliswani*  
Bhadranshu Narayan Gossain  
L.I.C. No. 567 (I), C.M.C.  
BE BYT-13 VALUR  
VI, BE-13 VALUR  
SHACUTTA-130 010

SIGNATURE OF ENGINEER (TRACED BY)

KRISHNA CHARITA ECHOHOMES  
Partner  
SIGNATURE OF OWNER'S

PROPOSED BUNGLOW  
BUILDING PLAN SANCTION UNIT NO. D-434  
AT MOUZA- KHANJANPUR, J.L. NO. 35, L.R.  
KHATIAN NO. 1034, R.S. & L.R. DAG NO. 176,  
UNDER SATTORE GRAM PANCHAYET, P.S.  
PANRUI, DIST. BIRBHUM  
UNDER THE PROJECT OF SOBUJ POTRO  
AT SHANTINIKETAN

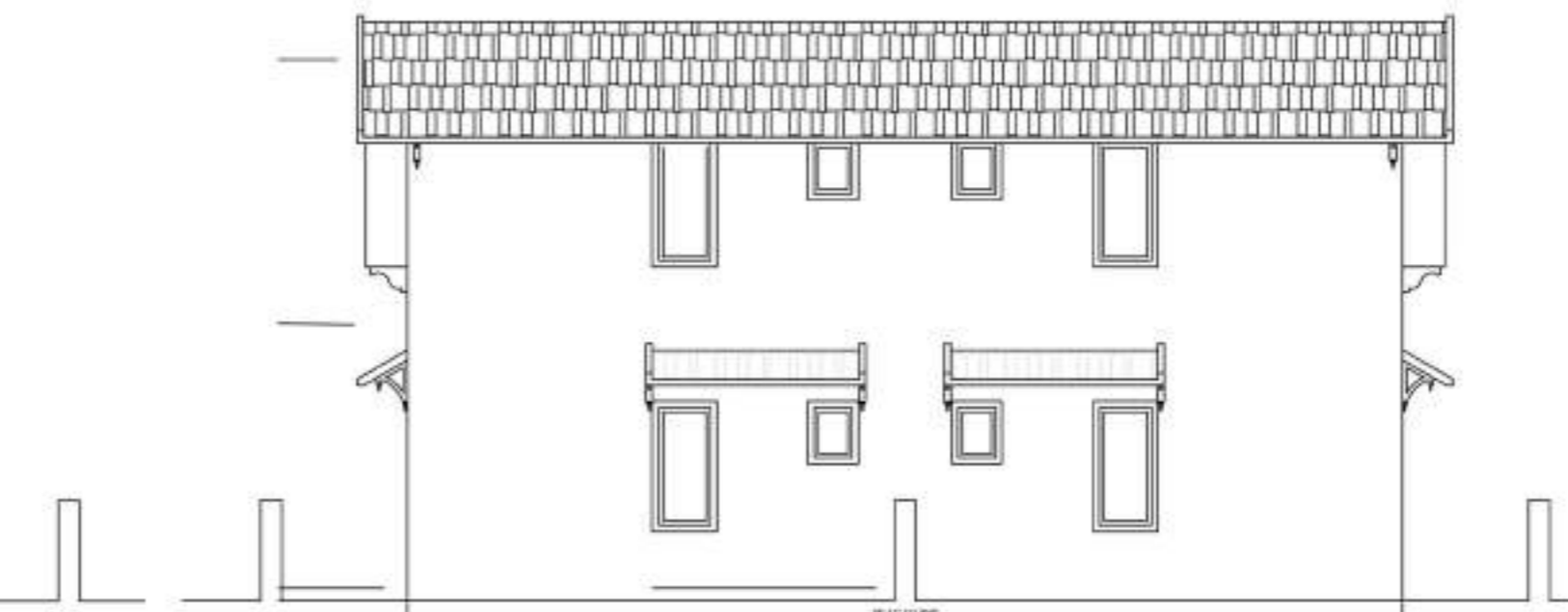
Approved  
06/04/23  
Pradhan  
Sattore Gram Panchayet  
Sattore, Panrui, Birbhum



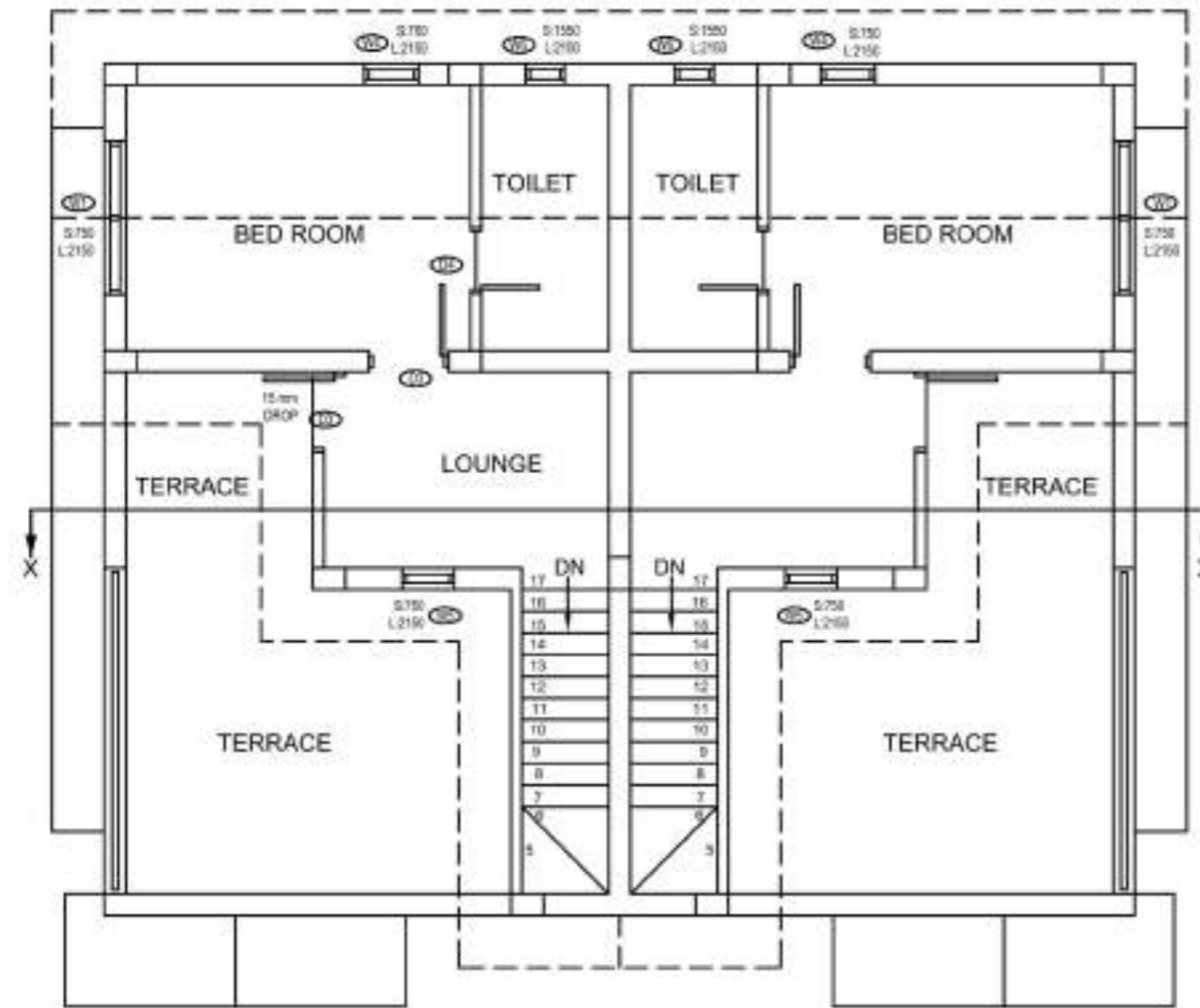
FRONT ELEVATION  
SCALE - 1:100



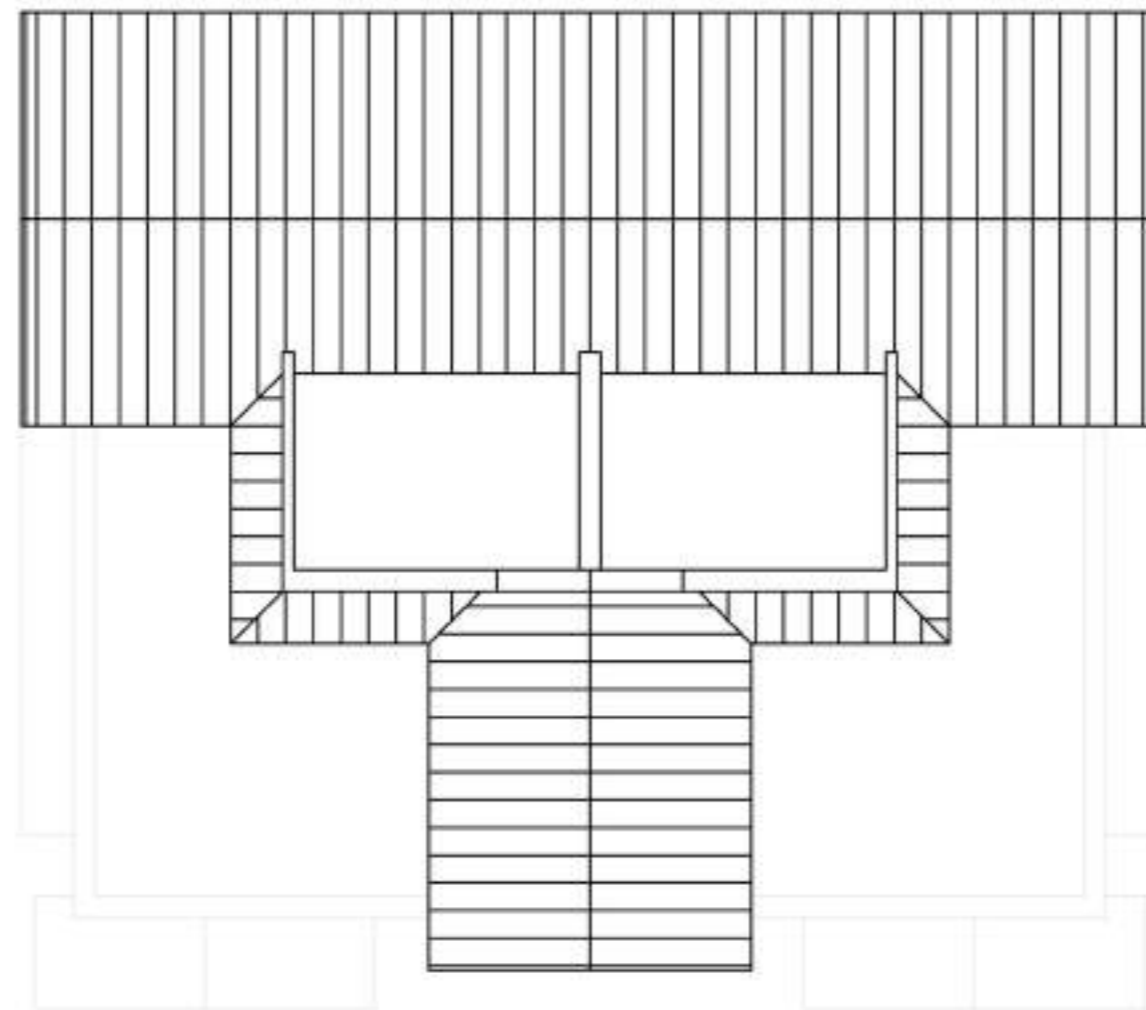
SIDE ELEVATION  
SCALE - 1:100



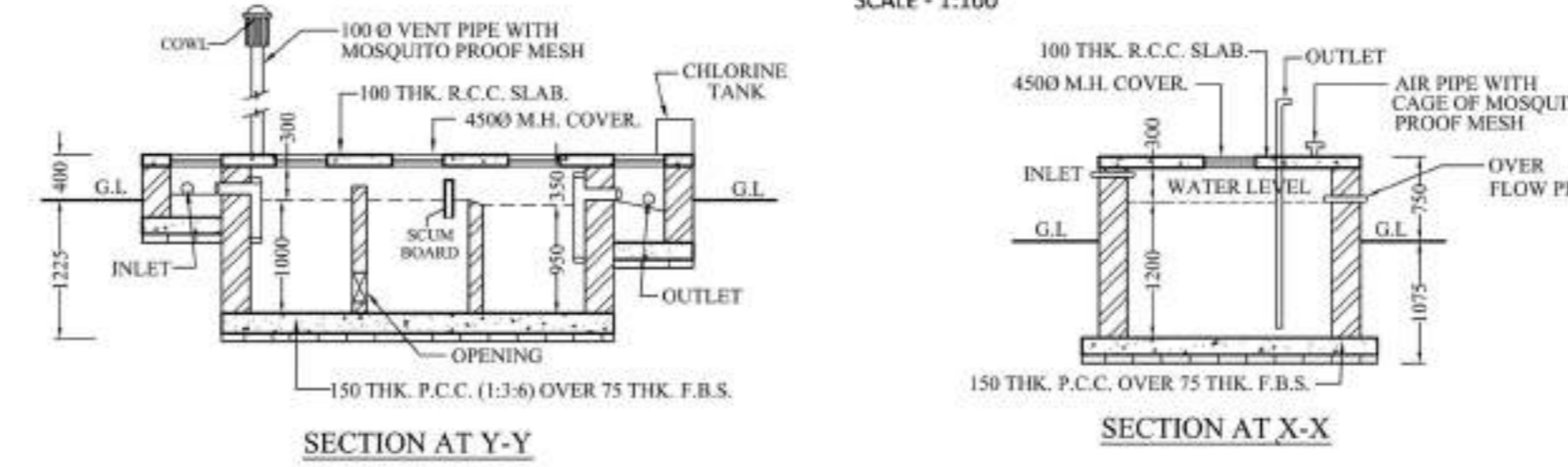
BACK ELEVATION  
SCALE - 1:100



FIRST FLOOR PLAN  
SCALE - 1:100

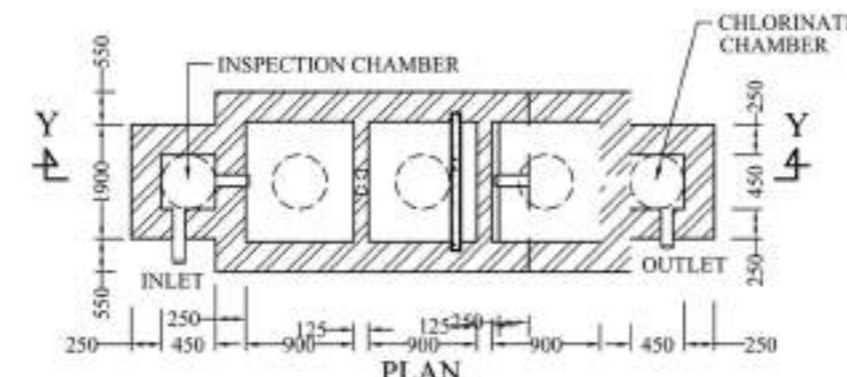


ROOF PLAN  
SCALE - 1:100

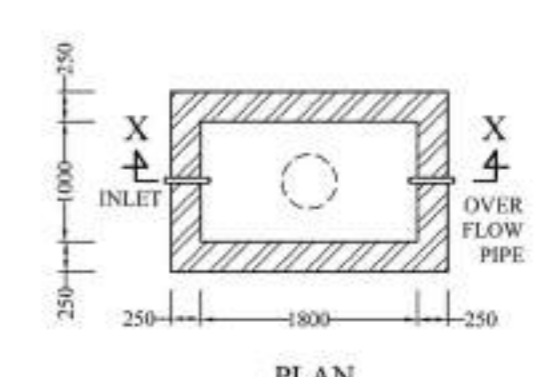


SECTION AT Y-Y

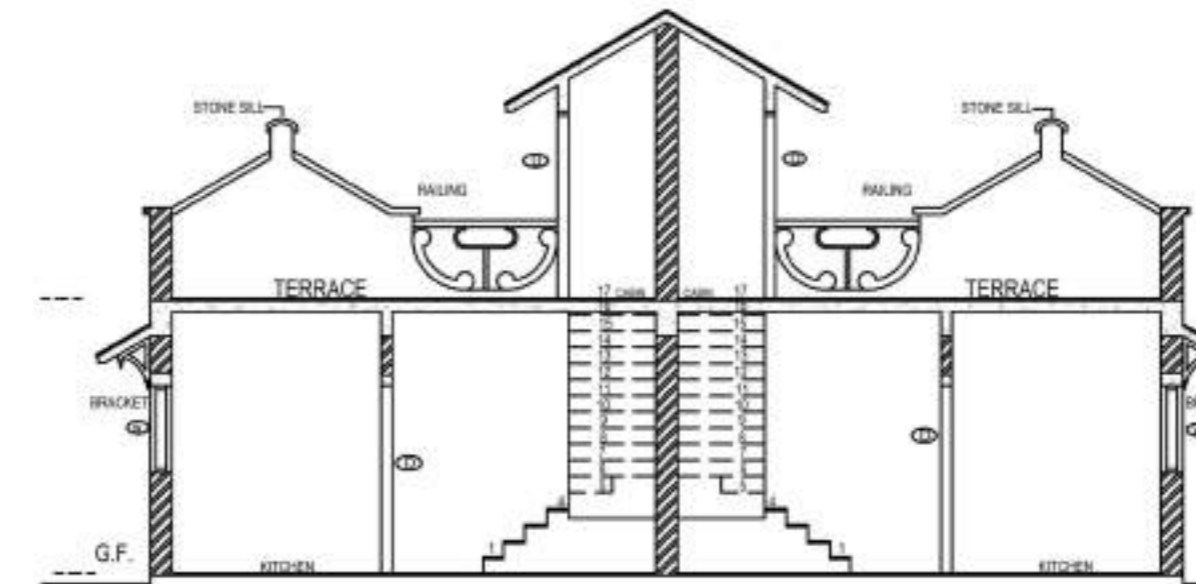
SECTION AT X-X



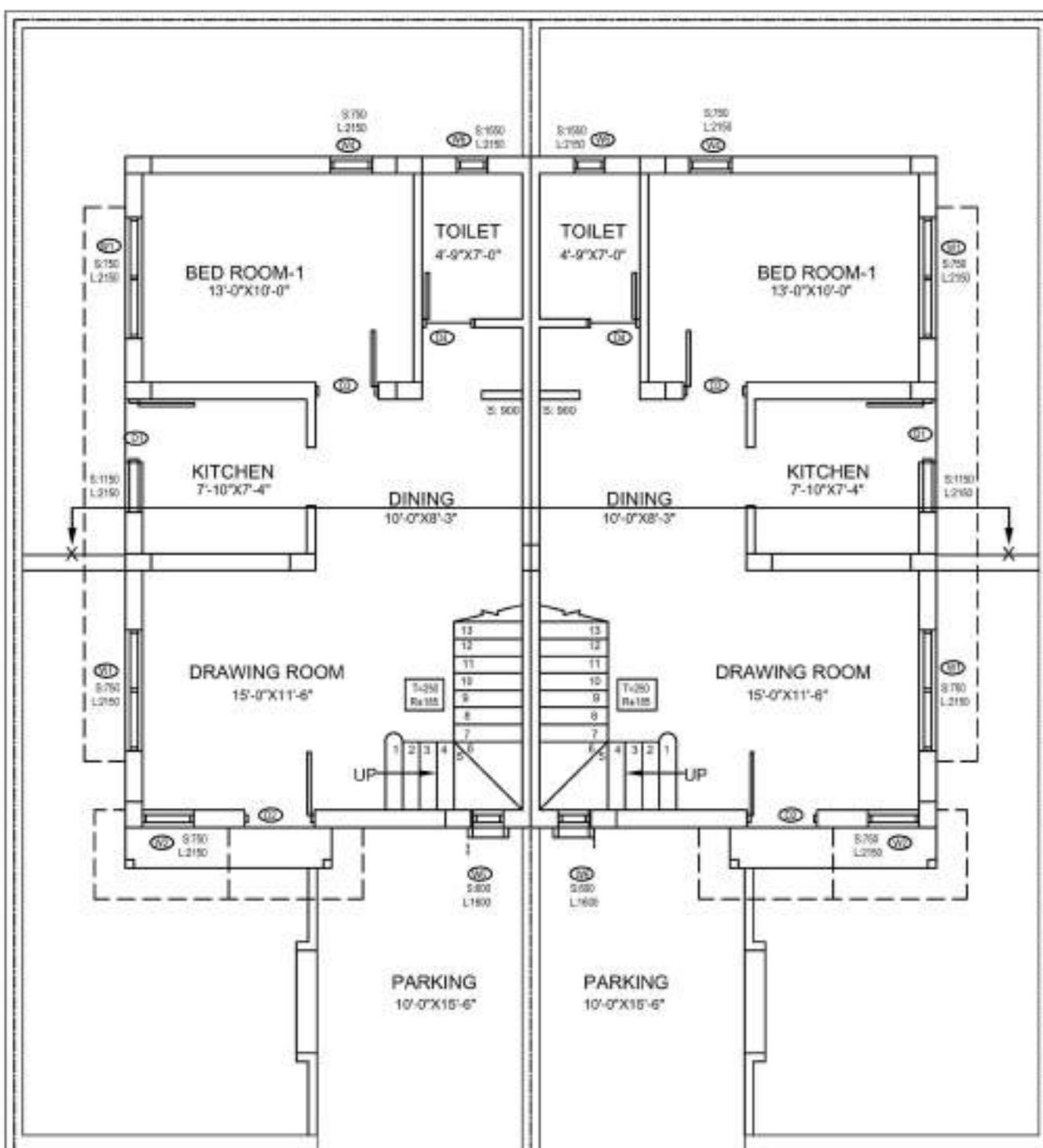
PLAN  
DETAILS OF SEPTIC TANK  
(FOR 20 USERS)  
SCALE - 1:50



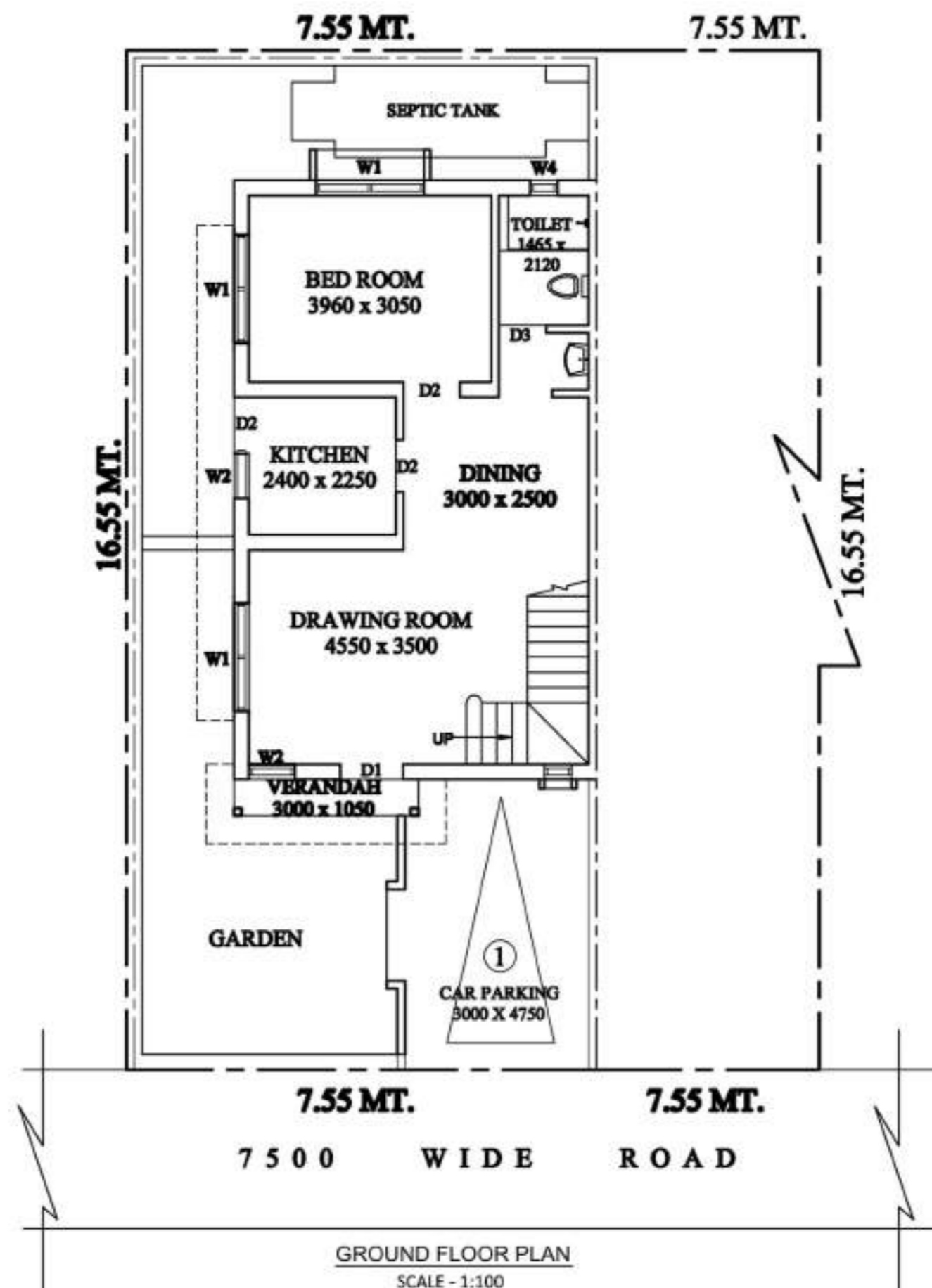
PLAN  
DETAILS OF SEMI UNDER  
GROUND WATER RESERVOIR  
CAPACITY 400 GAL.  
SCALE - 1:50



SECTION  
SCALE - 1:100



GROUND FLOOR PLAN  
SCALE - 1:100



GROUND FLOOR PLAN  
SCALE - 1:100



SITE PLAN  
SCALE - 1:600

PLOT AREA = 1344 SQ.FTS.

GROUND FLOOR & FIRST FLOOR  
TOTAL BUILT UP AREA(G+1)= 1031 SQFT.

DOOR/WINDOW SCHEDULE

MASONRY OPENING	NO.	MASONRY OPENING
1000 X 2100	W1	1750 X 1400
950 X 2100	W2	900 X 1400
750 X 2100	W3	600 X 600
	W4	580 X 600

SPECIFICATIONS

- 1) ALL DIMENSIONS ARE GIVEN IN MM. OTHERWISE MENTION.
- 2) DEPTH OF SEMI UNDER GROUND WATER RESERVOIR SHALL NOT EXCEED THE DEPTH OF FOUNDATION OF NEIGHBOURING COLUMNS.
- 3) 250 MM THICK FIRST CLASS BRICKWORK WITH CEMENT MORTAR (1:6) AT OUTSIDE WALLS.
- 4) 125 MM THICK FIRST CLASS BRICKWORK WITH CEMENT MORTAR (1:4) WITH APPROVED HB NETTING IN EVERY ALTERNATE LAYER AT INSIDE WALLS.
- 5) R.C.C. WORK WITH STONE CHIPS, SAND, CEMENT (4:2:1)
- 6) CONCRETE GRADE M-20, STEEL GRADE FE-500.
- 7) PLASTERING WITH C.M (1:6) FOR BRICK WORK & (1:4) FOR CEILING.
- 8) PLAIN CEMENT CONCRETE WITH BRICK KHOA, SAND, CEE (6:3:1)
- 9) LIME TERRACING WITH BRICK KHOA, SURKI, LIME (7:2:2)
- 10) ALL PRECAUTIONARY MEASURE WILL BE TAKEN AT THE TIME OF CONSTRUCTION.

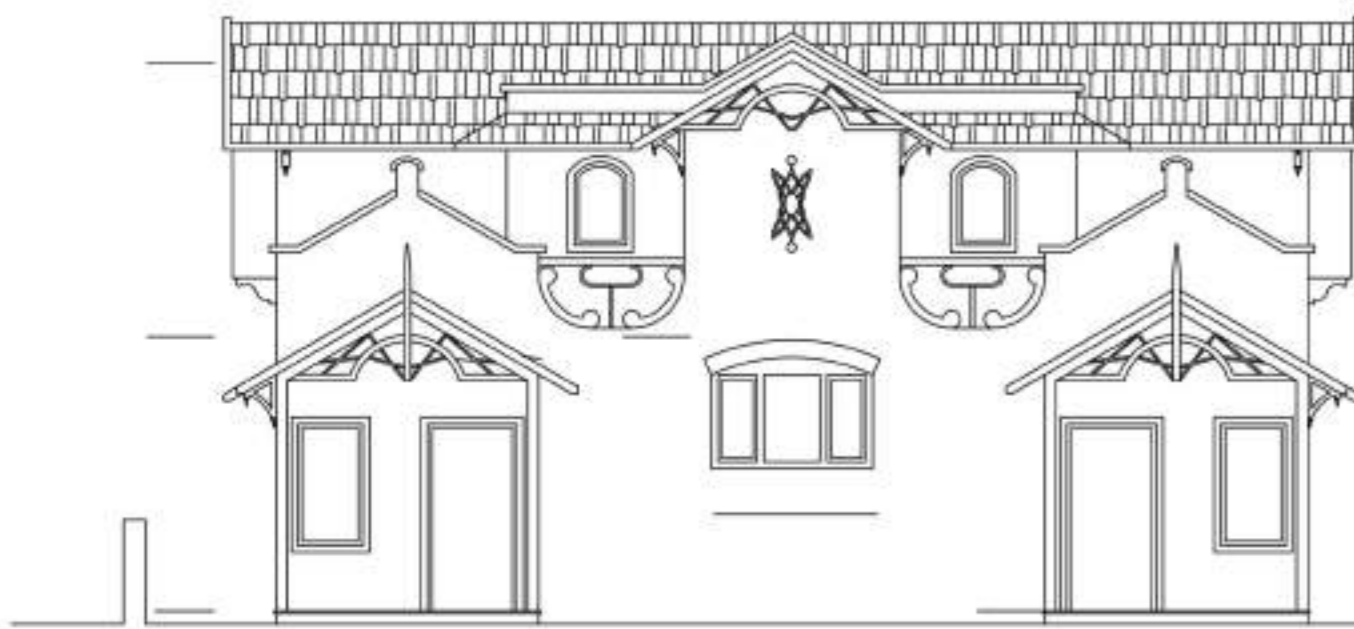
*bliswani*  
Bhadranshu Narayan Gargwal  
L.I.C. No. 567 (P), C.M.C.  
BE BYP. 13 VALMUKI  
VI, BEP. 13 VALMUKI  
SHARDA-100 GH

SIGNATURE OF ENGINEER (TRACED BY)

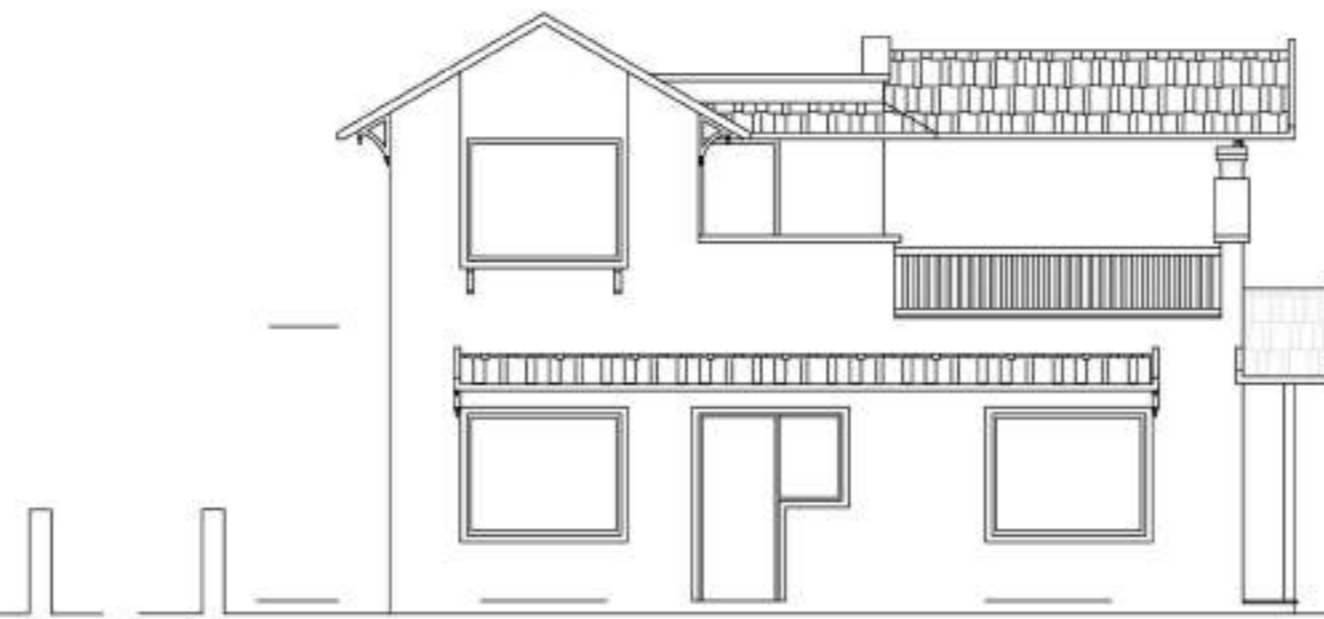
KRISHNA CHARITA ECHOHOMES  
Partner

SIGNATURE OF OWNER'S

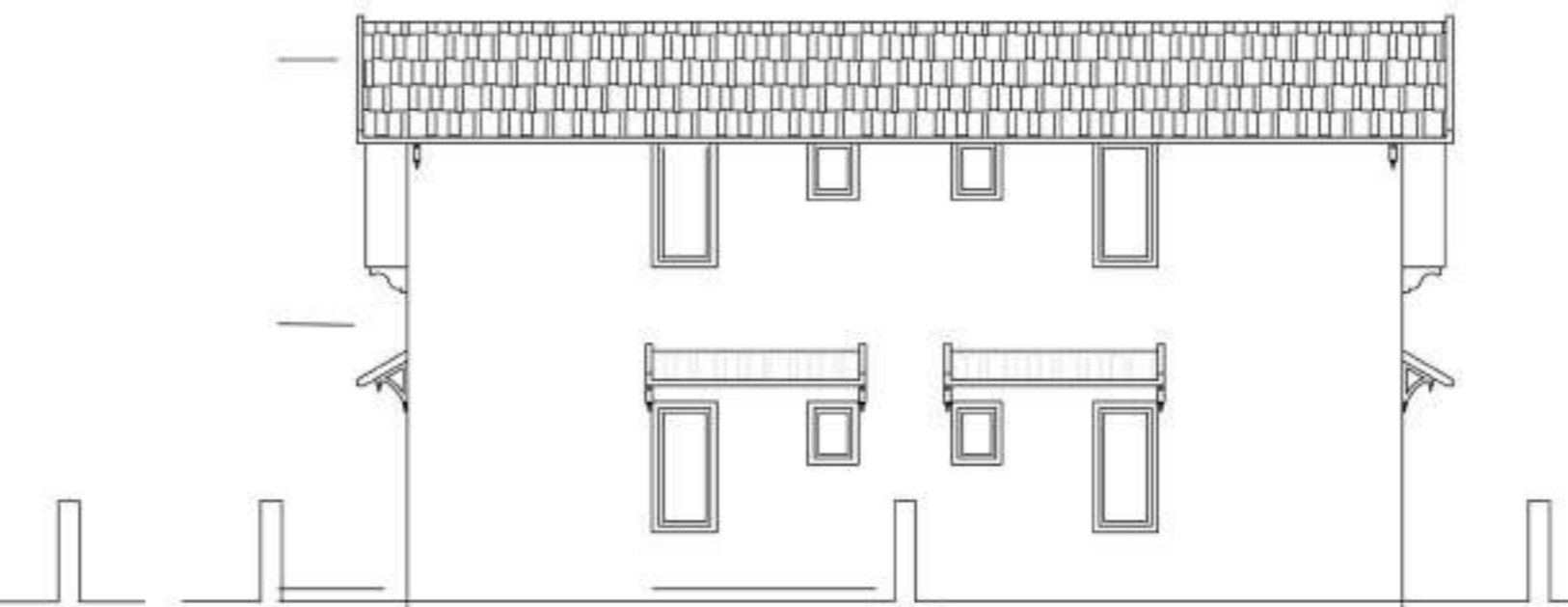
PROPOSED BUNGLOW  
BUILDING PLAN SANCTION UNIT NO. D-435  
AT MOUZA- KHANJANPUR, J.L. NO. 35, L.R.  
KHATIAN NO. 1034, R.S. & L.R. DAG NO. 176,  
UNDER SATTORE GRAM PANCHAYET, P.S.  
PANRUI, DIST. BIRBHUM  
UNDER THE PROJECT OF SOBUJ POTRO  
AT SHANTINIKETAN



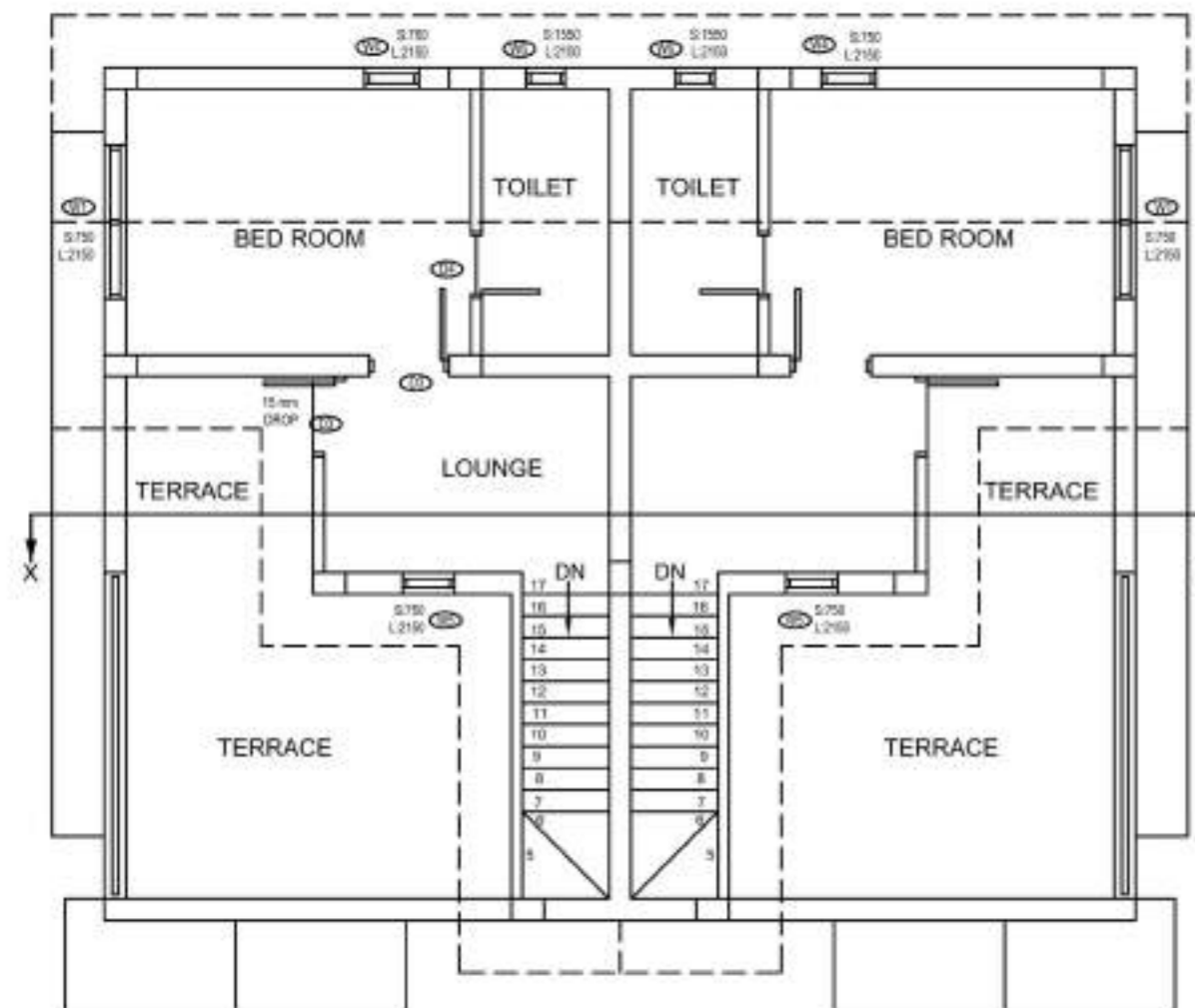
FRONT ELEVATION  
SCALE - 1:100



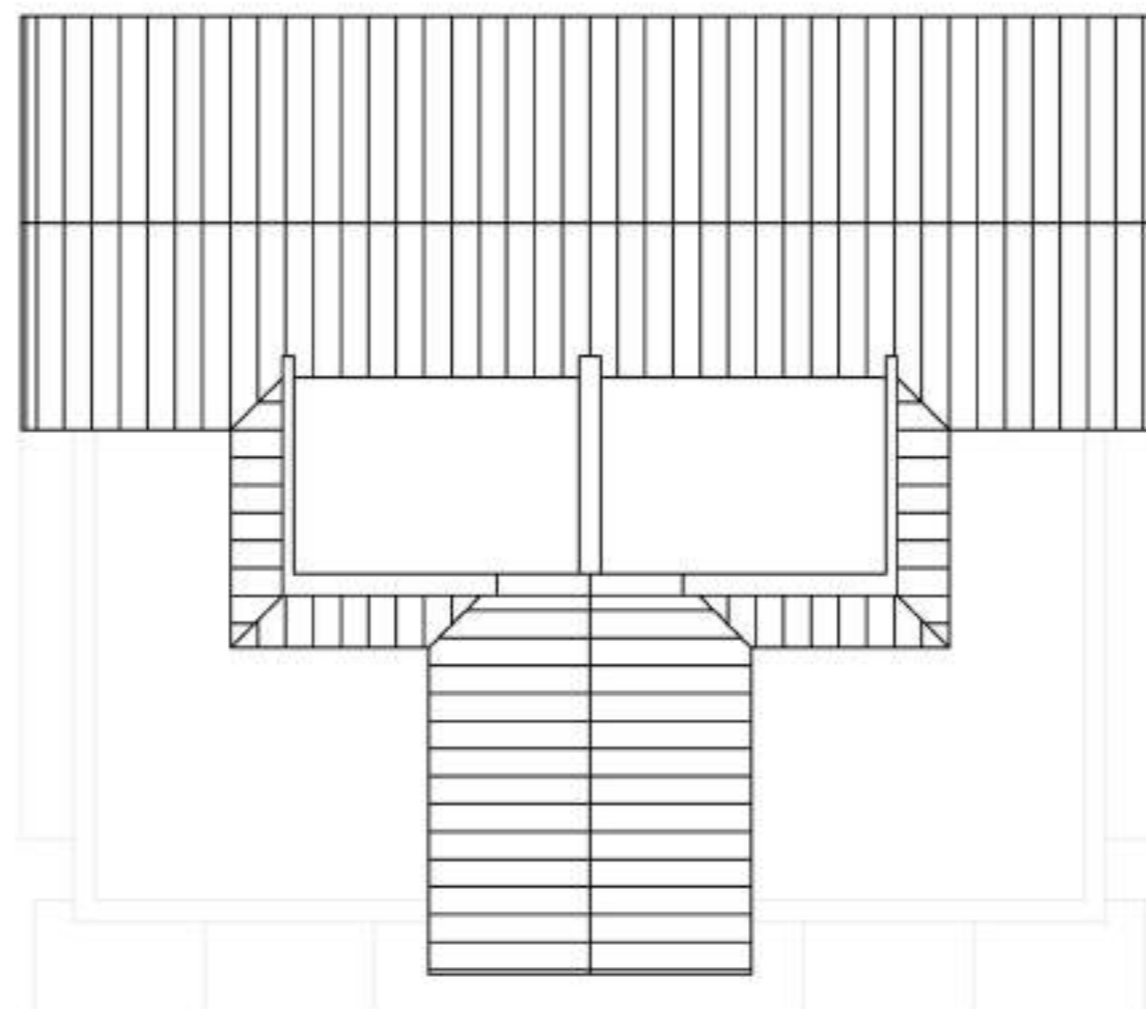
SIDE ELEVATION  
SCALE - 1:100



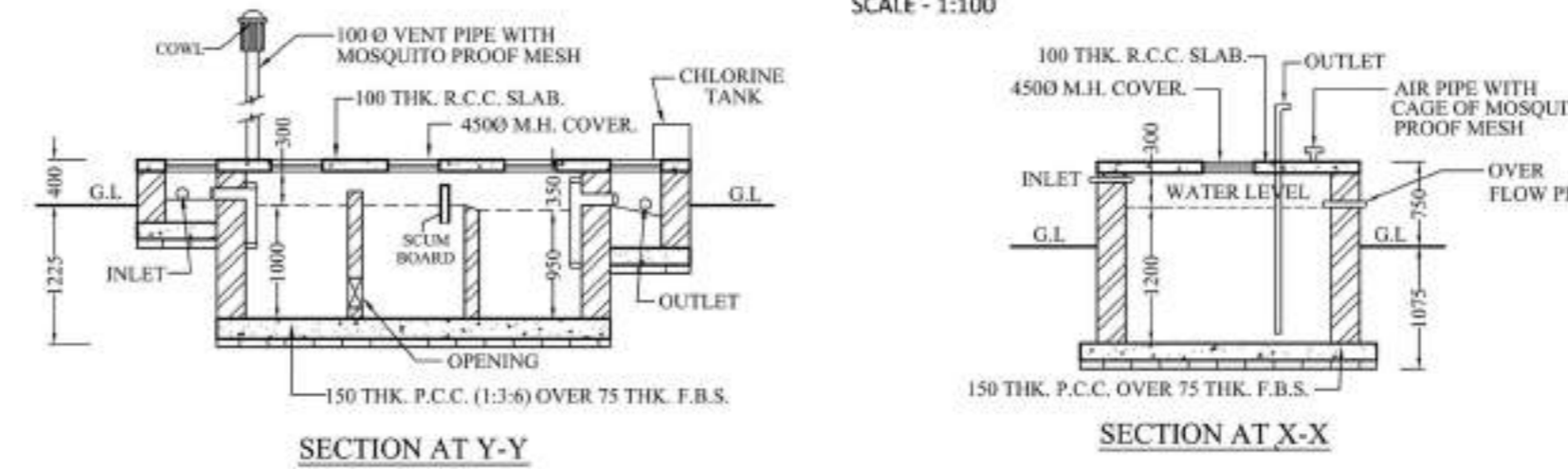
BACK ELEVATION  
SCALE - 1:100



FIRST FLOOR PLAN  
SCALE - 1:100

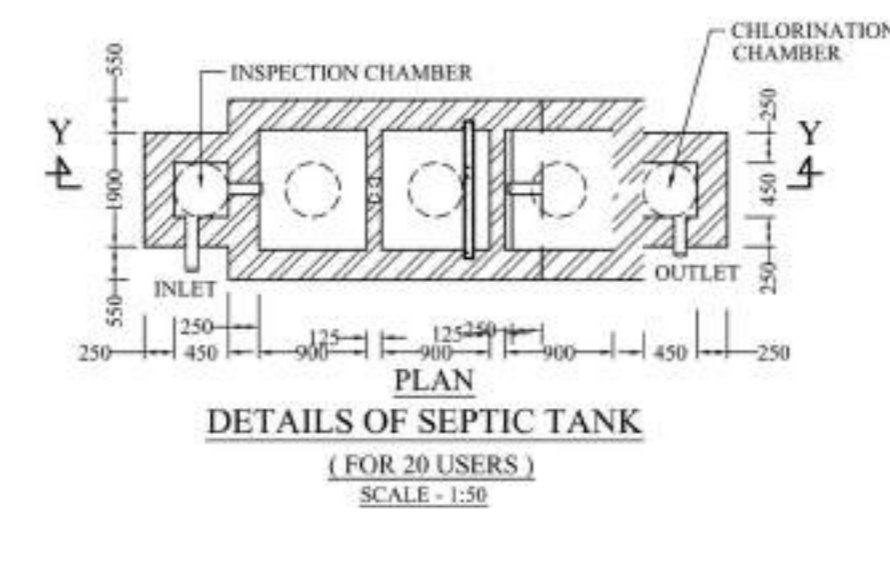


ROOF PLAN  
SCALE - 1:100



SECTION AT Y-Y

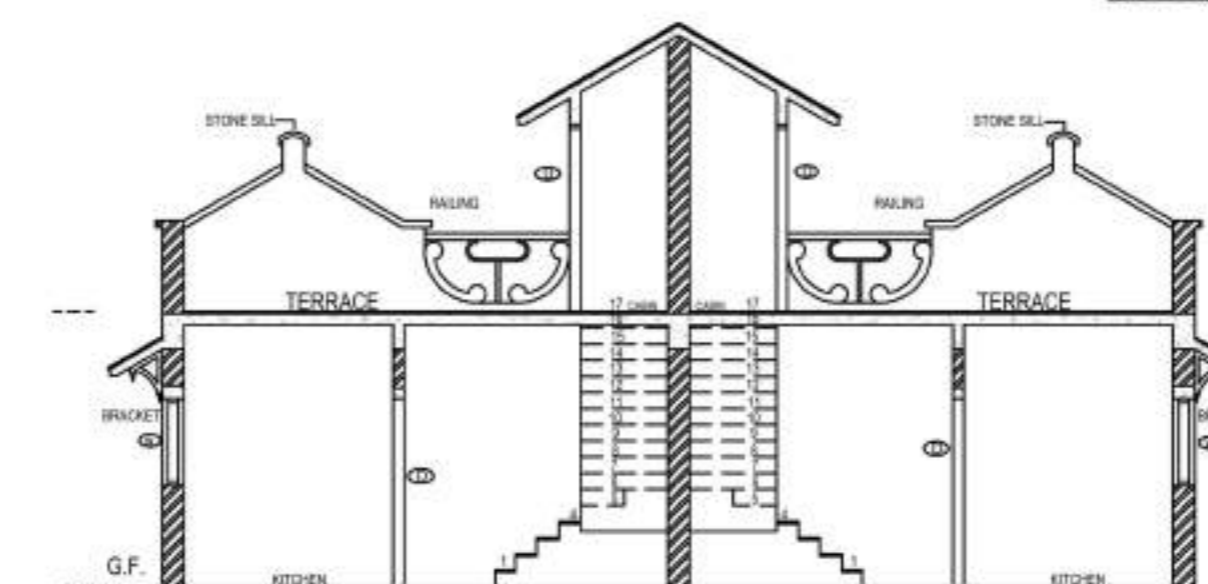
SECTION AT X-X



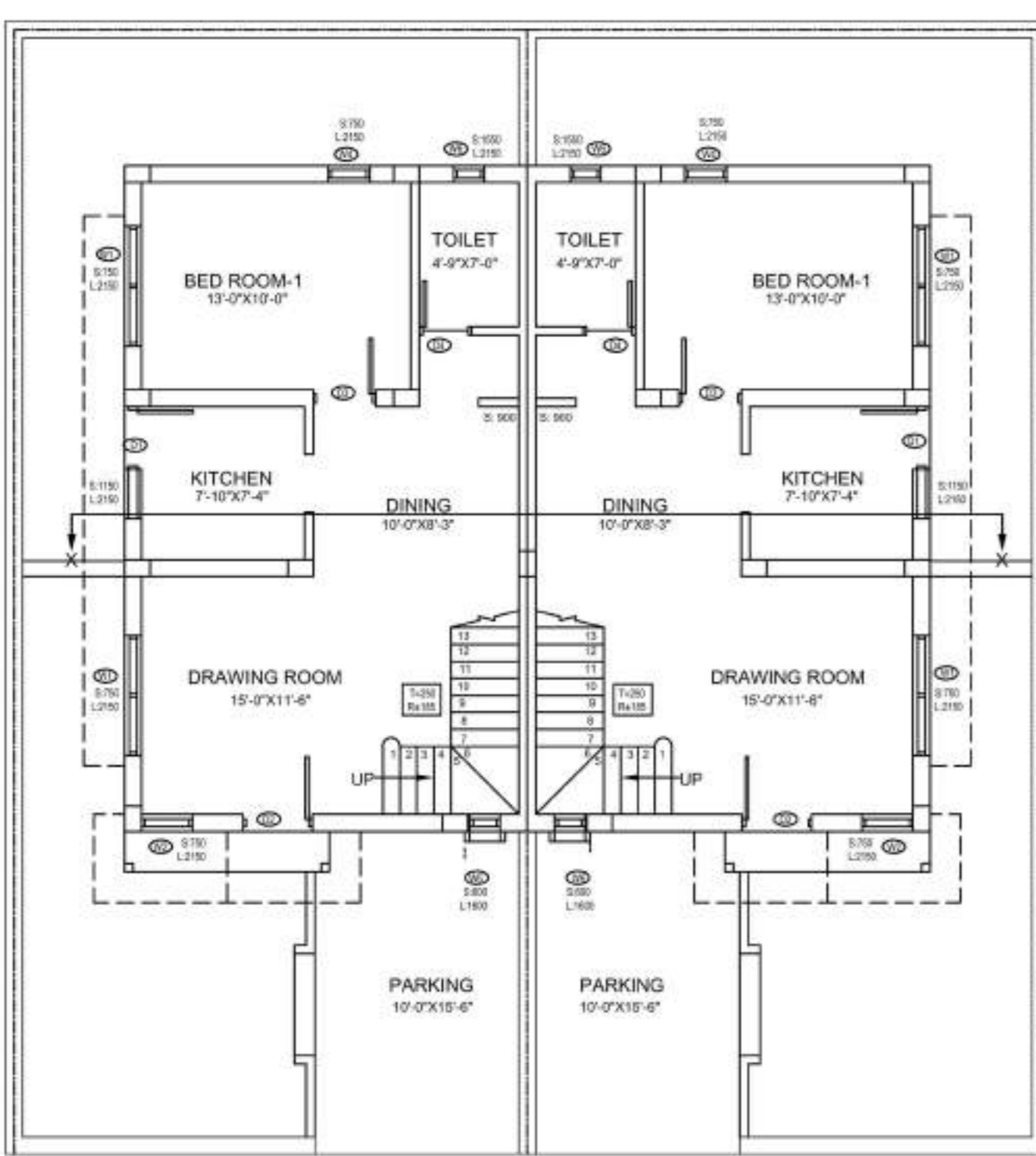
PLAN  
DETAILS OF SEPTIC TANK  
(FOR 20 USERS)  
SCALE - 1:50



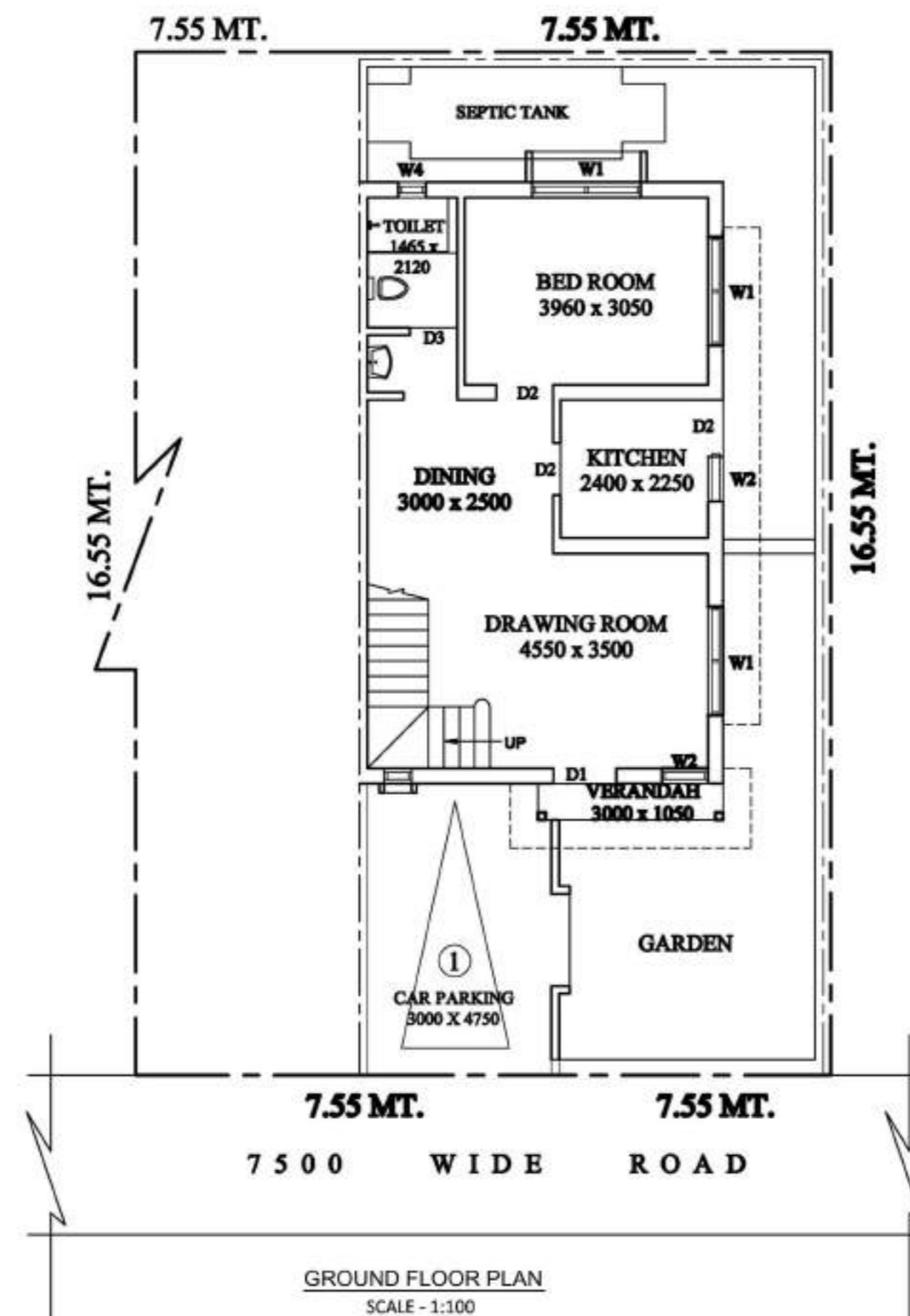
PLAN  
DETAILS OF SEMI UNDER  
GROUND WATER RESERVOIR  
CAPACITY 400 GAL.  
SCALE - 1:50



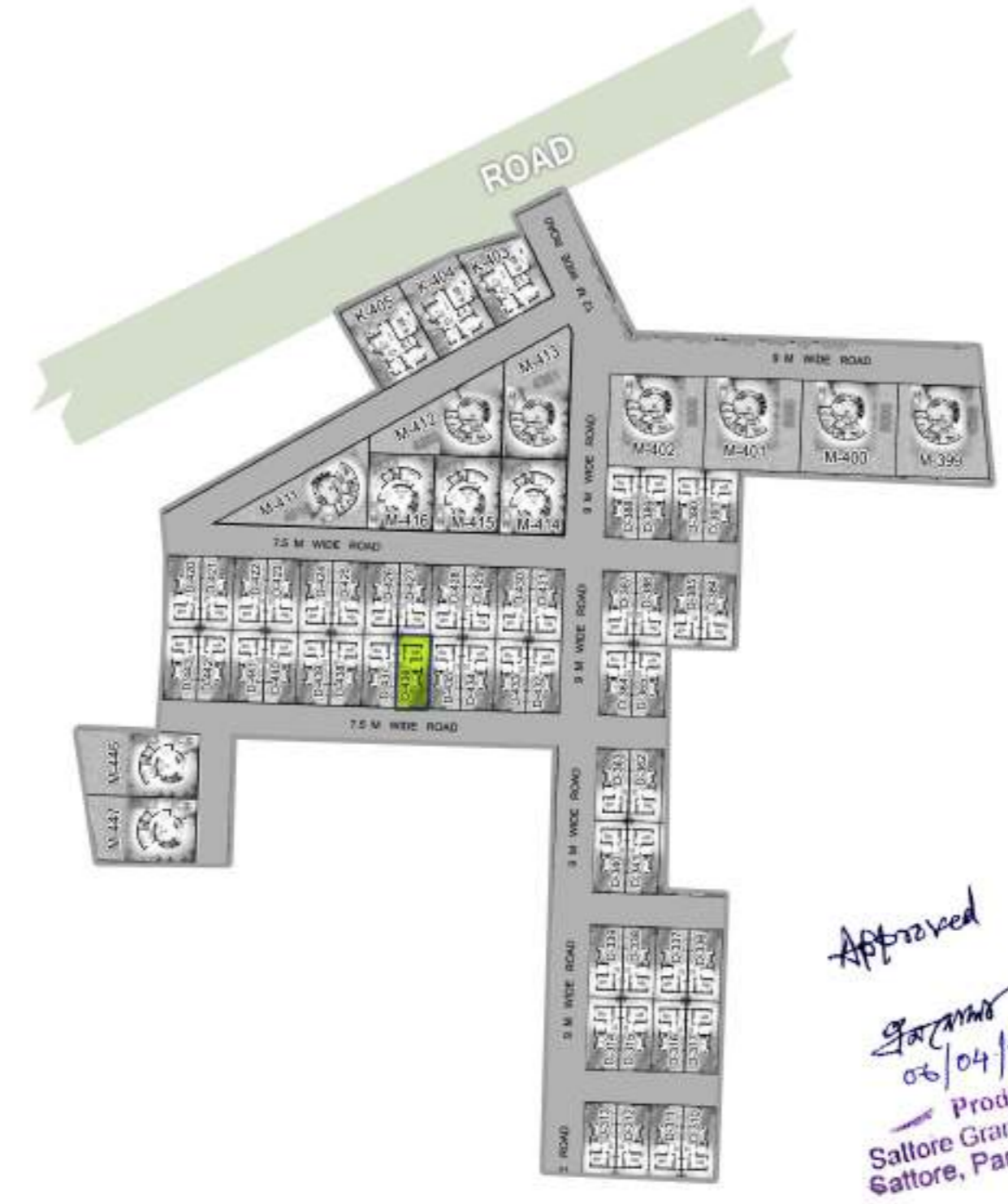
SECTION  
SCALE - 1:100



GROUND FLOOR PLAN  
SCALE - 1:100



GROUND FLOOR PLAN  
SCALE - 1:100



SITE PLAN  
SCALE - 1:600

PLOT AREA = 1344 SQ.FTS.

GROUND FLOOR & FIRST FLOOR  
TOTAL BUILT UP AREA(G+1)= 1031 SQFT.

DOOR/WINDOW SCHEDULE

MASONRY OPENING	NO.	MASONRY OPENING
1000 X 2100	W1	1750 X 1400
950 X 2100	W2	900 X 1400
750 X 2100	W3	600 X 600
	W4	580 X 600

SPECIFICATIONS

- ALL DIMENSIONS ARE GIVEN IN MM. OTHERWISE MENTION.
- DEPTH OF SEMI UNDER GROUND WATER RESERVOIR SHALL NOT EXCEED THE DEPTH OF FOUNDATION OF NEIGHBOURING COLUMNS.
- 250 MM THICK FIRST CLASS BRICKWORK WITH CEMENT MORTAR (1:6) AT OUTSIDE WALLS.
- 125 MM THICK FIRST CLASS BRICKWORK WITH CEMENT MORTAR (1:4) WITH APPROVED HB NETTING IN EVERY ALTERNATE LAYER AT INSIDE WALLS.
- R.C.C. WORK WITH STONE CHIPS, SAND, CEMENT (4:2:1)
- CONCRETE GRADE M-20, STEEL GRADE FE-500.
- PLASTERING WITH C.M (1:6) FOR BRICK WORK & (1:4) FOR CEILING.
- PLAIN CEMENT CONCRETE WITH BRICK KHOA, SAND, CEE (6:3:1)
- LIME TERRACING WITH BRICK KHOA, SURKI, LIME (7:2:2)
- ALL PRECAUTIONARY MEASURE WILL BE TAKEN AT THE TIME OF CONSTRUCTION.

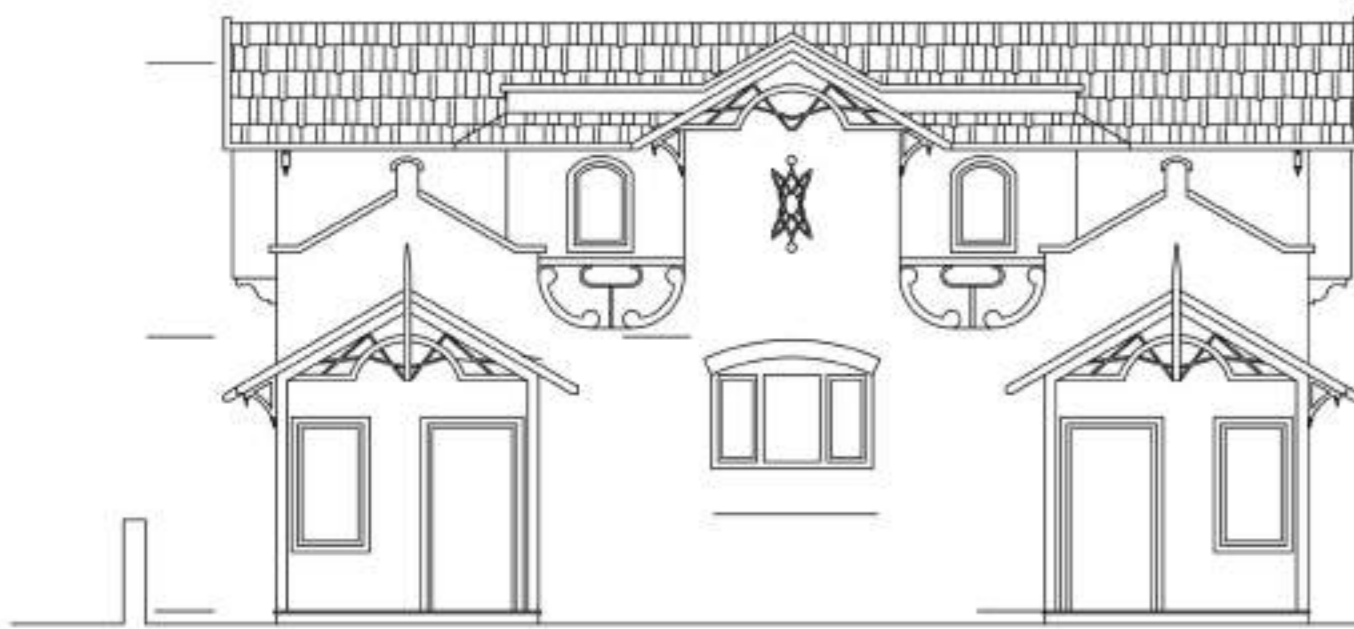
*bliswani*  
Bhadracharya Narayan Gossain  
L.I.C. No. 567 (P), C.M.C.  
BE BYT-13 VALUR  
VI, BE-13  
SHACUTTA-100 02

SIGNATURE OF ENGINEER (TRACED BY)

KRISHNA CHARITA ECHOHOMES  
Partner  
SIGNATURE OF OWNER'S

PROPOSED BUNGLOW  
BUILDING PLAN SANCTION UNIT NO. D-436  
AT MOUZA- KHANJANPUR, J.L. NO. 35, L.R.  
KHATIAN NO. 1034, R.S. & L.R. DAG NO. 176,  
UNDER SATTORE GRAM PANCHAYET, P.S.  
PANRUI, DIST. BIRBHUM  
UNDER THE PROJECT OF SOBUJ POTRO  
AT SHANTINIKETAN

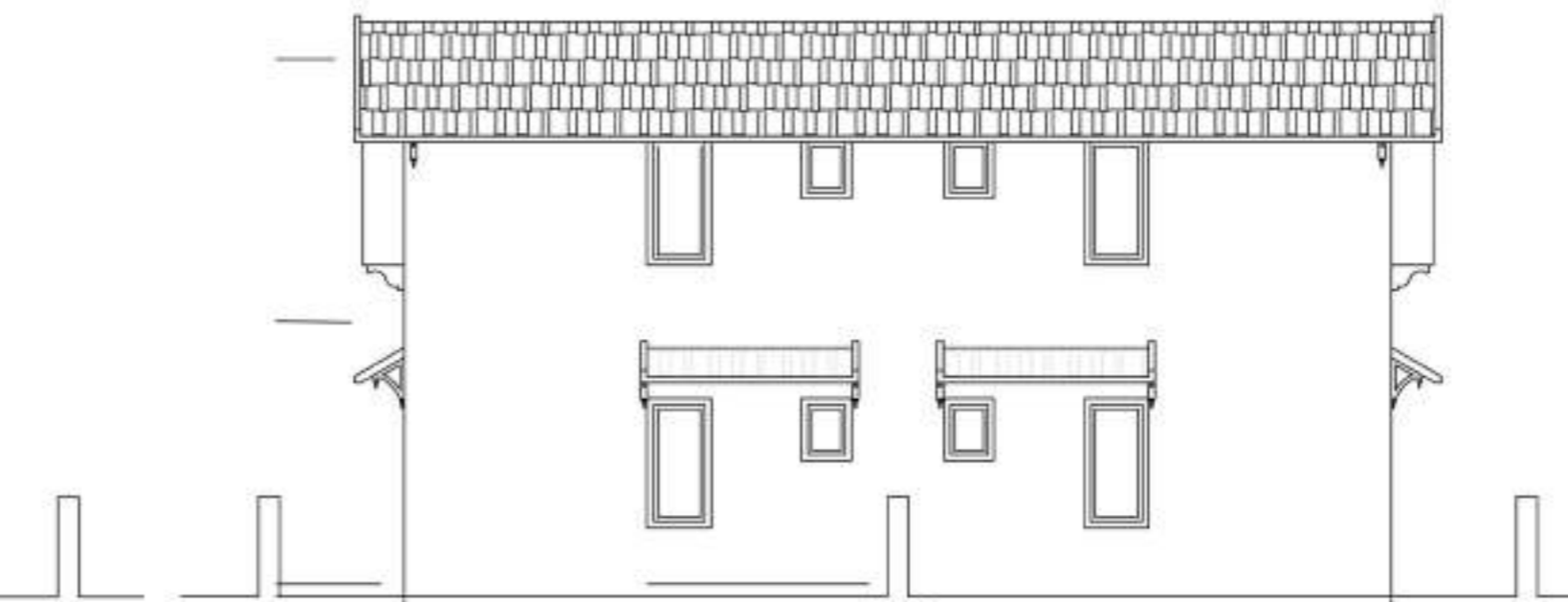
Approved  
06/04/23  
Pradhan  
Sattore Gram Panchayat  
Sattore, Panrui, Birbhum



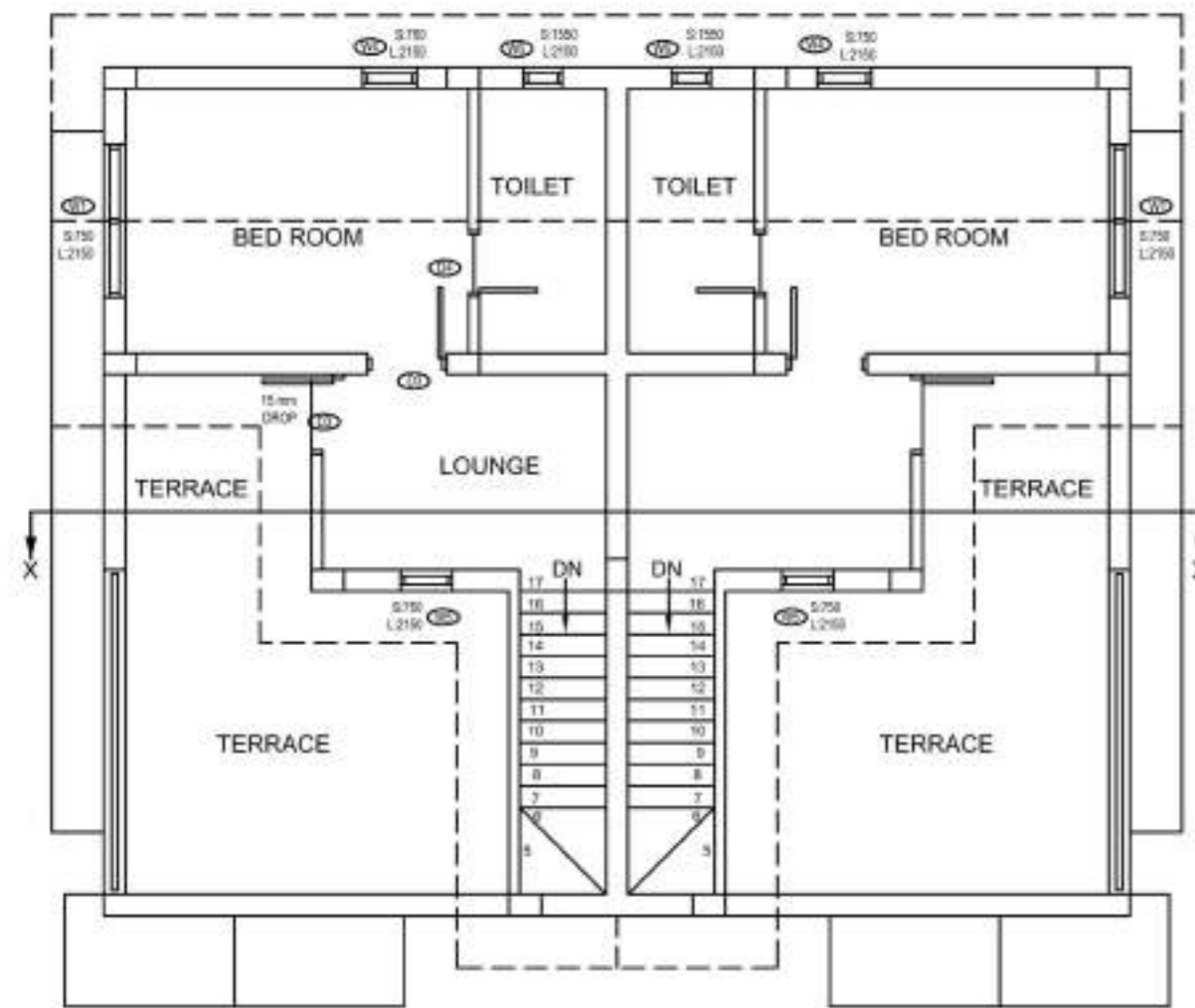
FRONT ELEVATION  
SCALE - 1:100



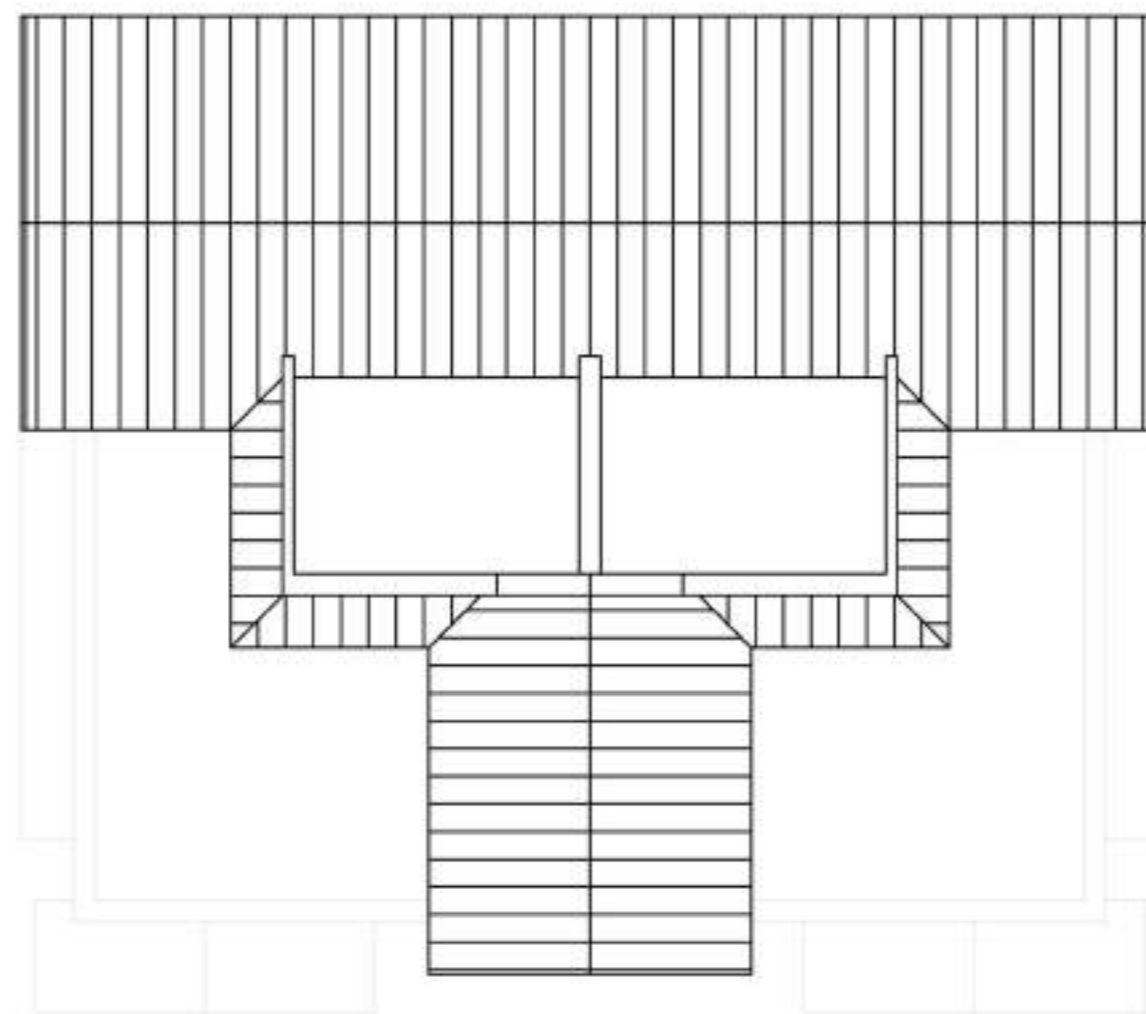
SIDE ELEVATION  
SCALE - 1:100



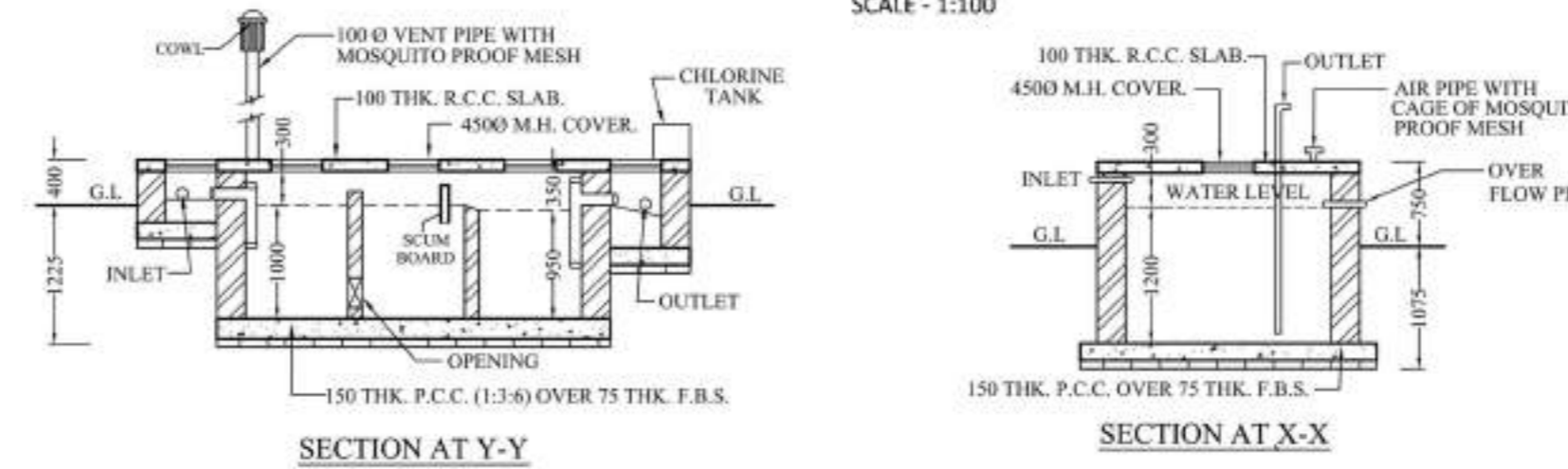
BACK ELEVATION  
SCALE - 1:100



FIRST FLOOR PLAN  
SCALE - 1:100

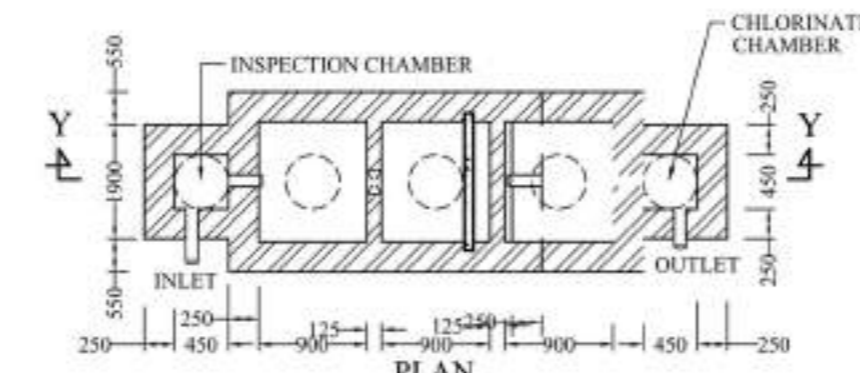


ROOF PLAN  
SCALE - 1:100

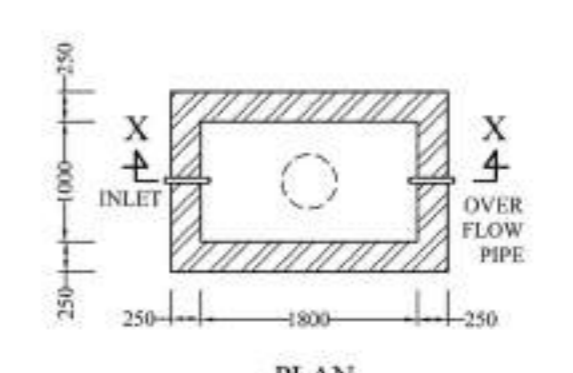


SECTION AT Y-Y

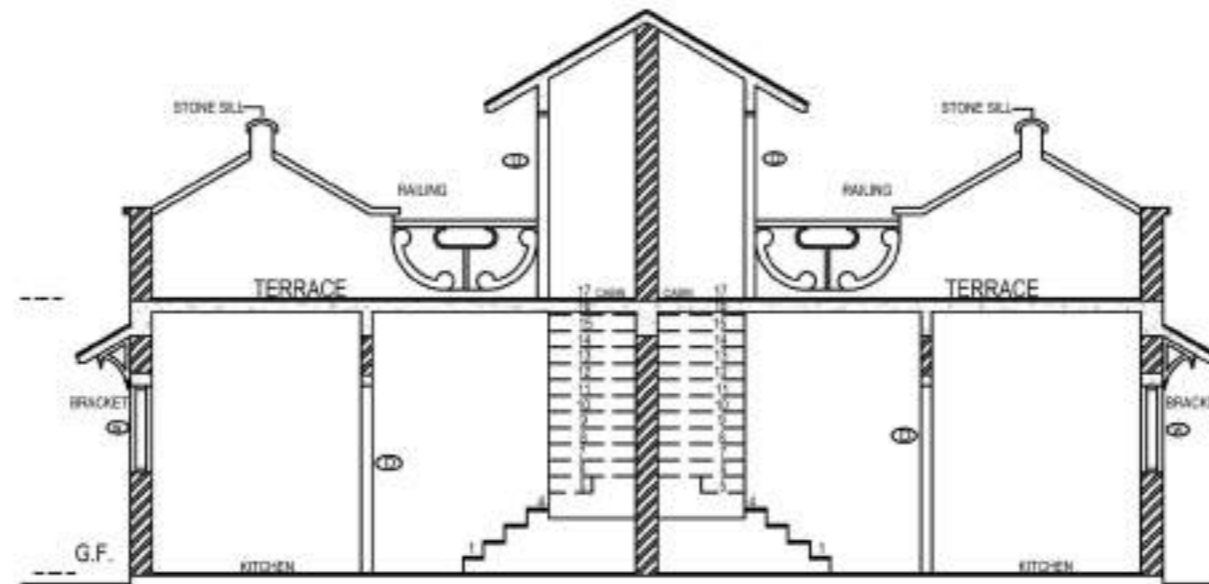
SECTION AT X-X



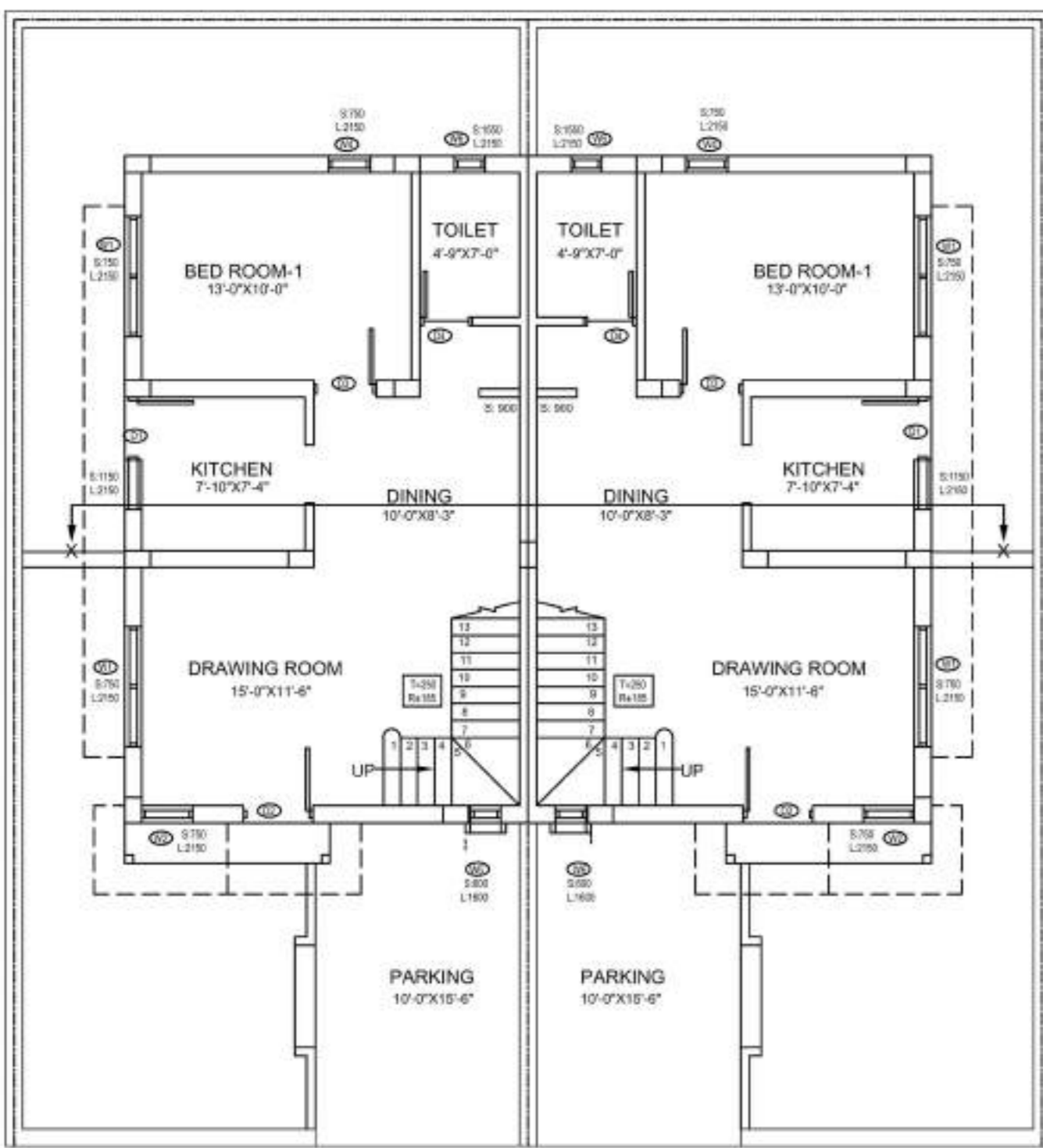
PLAN  
DETAILS OF SEPTIC TANK  
(FOR 20 USERS)  
SCALE - 1:50



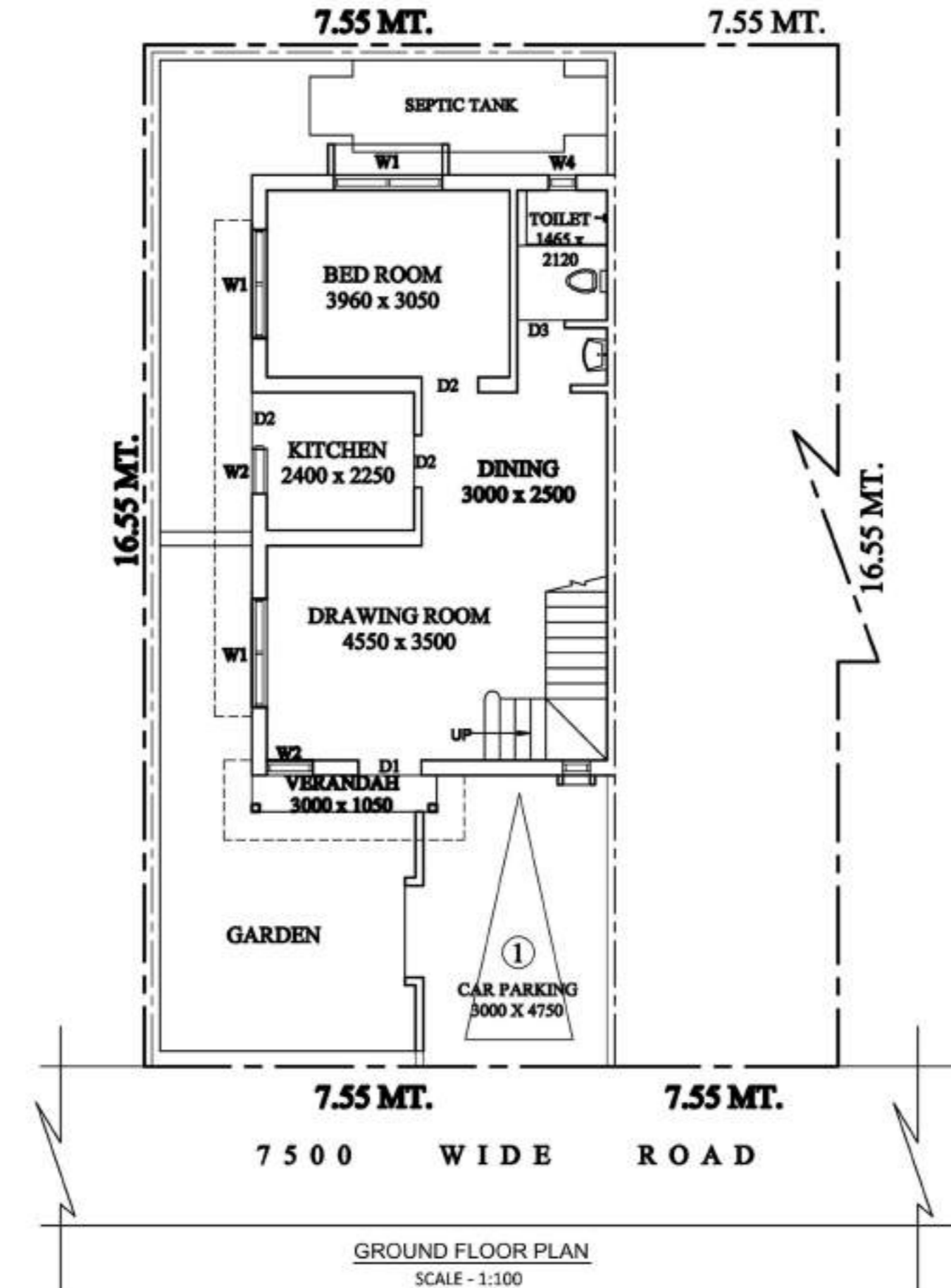
PLAN  
DETAILS OF SEMI UNDER  
GROUND WATER RESERVOIR  
CAPACITY 400 GAL.  
SCALE - 1:50



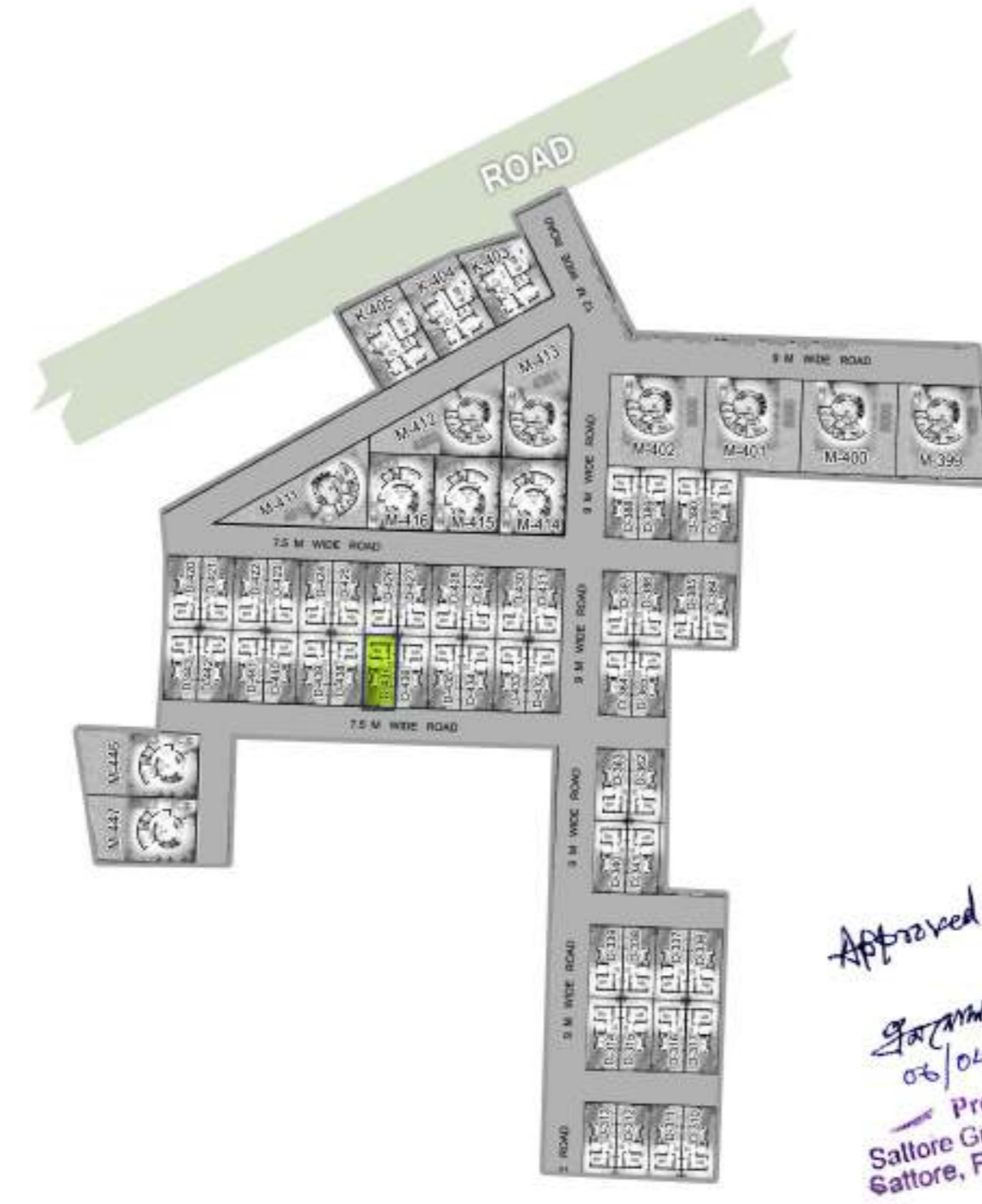
SECTION  
SCALE - 1:100



GROUND FLOOR PLAN  
SCALE - 1:100



GROUND FLOOR PLAN  
SCALE - 1:100



SITE PLAN  
SCALE - 1:600

PLOT AREA = 1344 SQ.FTS.

GROUND FLOOR & FIRST FLOOR  
TOTAL BUILT UP AREA(G+1)= 1031 SQFT.

DOOR/WINDOW SCHEDULE

MASONRY OPENING	NO.	MASONRY OPENING
1000 X 2100	W1	1750 X 1400
950 X 2100	W2	900 X 1400
750 X 2100	W3	600 X 600
	W4	580 X 600

SPECIFICATIONS

- ALL DIMENSIONS ARE GIVEN IN MM. OTHERWISE MENTION.
- DEPTH OF SEMI UNDER GROUND WATER RESERVOIR SHALL NOT EXCEED THE DEPTH OF FOUNDATION OF NEIGHBOURING COLUMNS.
- 250 MM THICK FIRST CLASS BRICKWORK WITH CEMENT MORTAR (1:6) AT OUTSIDE WALLS.
- 125 MM THICK FIRST CLASS BRICKWORK WITH CEMENT MORTAR (1:4) WITH APPROVED HB NETTING IN EVERY ALTERNATE LAYER AT INSIDE WALLS.
- R.C.C. WORK WITH STONE CHIPS, SAND, CEMENT (4:2:1)
- CONCRETE GRADE M-20, STEEL GRADE FE-500.
- PLASTERING WITH C.M (1:6) FOR BRICK WORK & (1:4) FOR CEILING.
- PLAIN CEMENT CONCRETE WITH BRICK KHOA, SAND, CEE (6:3:1)
- LIME TERRACING WITH BRICK KHOA, SURKI, LIME (7:2:2)
- ALL PRECAUTIONARY MEASURE WILL BE TAKEN AT THE TIME OF CONSTRUCTION.

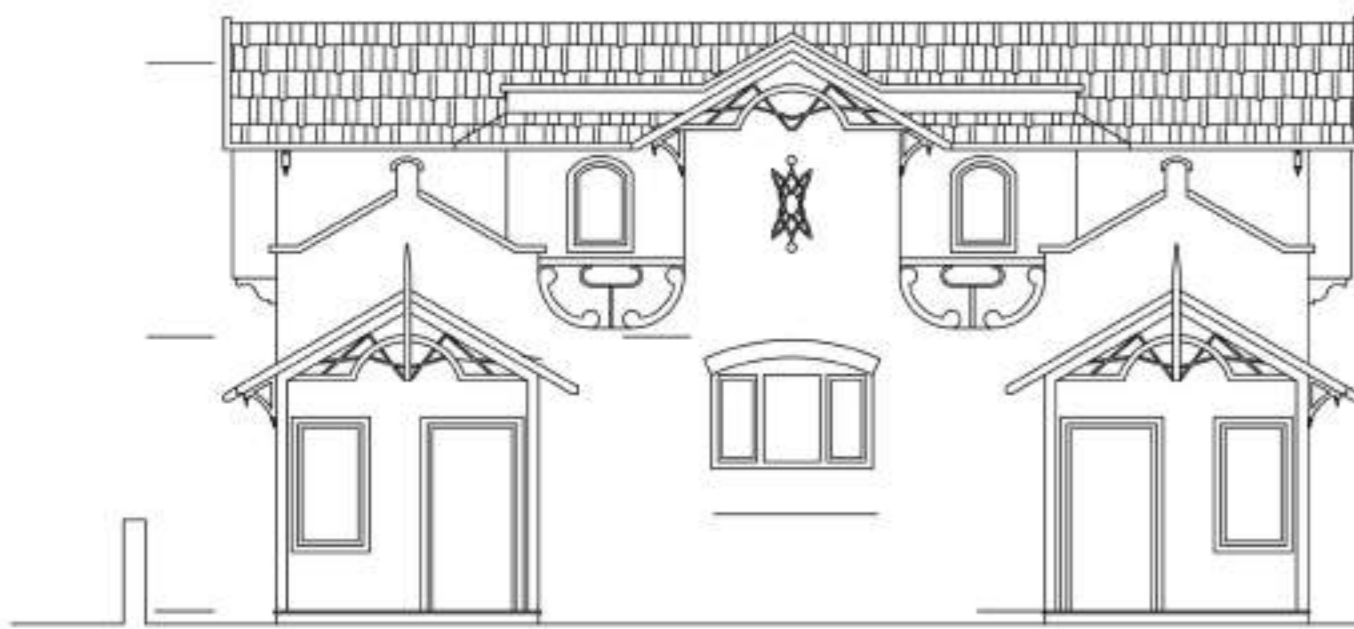
*bliswani*  
Bhadranshu Narayan Gargwal  
L.I.C. No. 567 (P), C.M.C.  
BE BYT-13 VALUR  
VI, BE-13  
SHARDA-100 GH

SIGNATURE OF ENGINEER (TRACED BY)

KRISHNA CHARITA ECHOHOMES  
Partner  
SIGNATURE OF OWNER'S

PROPOSED BUNGLOW  
BUILDING PLAN SANCTION UNIT NO. D-437  
AT MOUZA- KHANJANPUR, J.L. NO. 35, L.R.  
KHATIAN NO. 1034, R.S. & L.R. DAG NO. 177,  
UNDER SATTORE GRAM PANCHAYET, P.S.  
PANRUI, DIST. BIRBHUM  
UNDER THE PROJECT OF SOBUJ POTRO  
AT SHANTINIKETAN

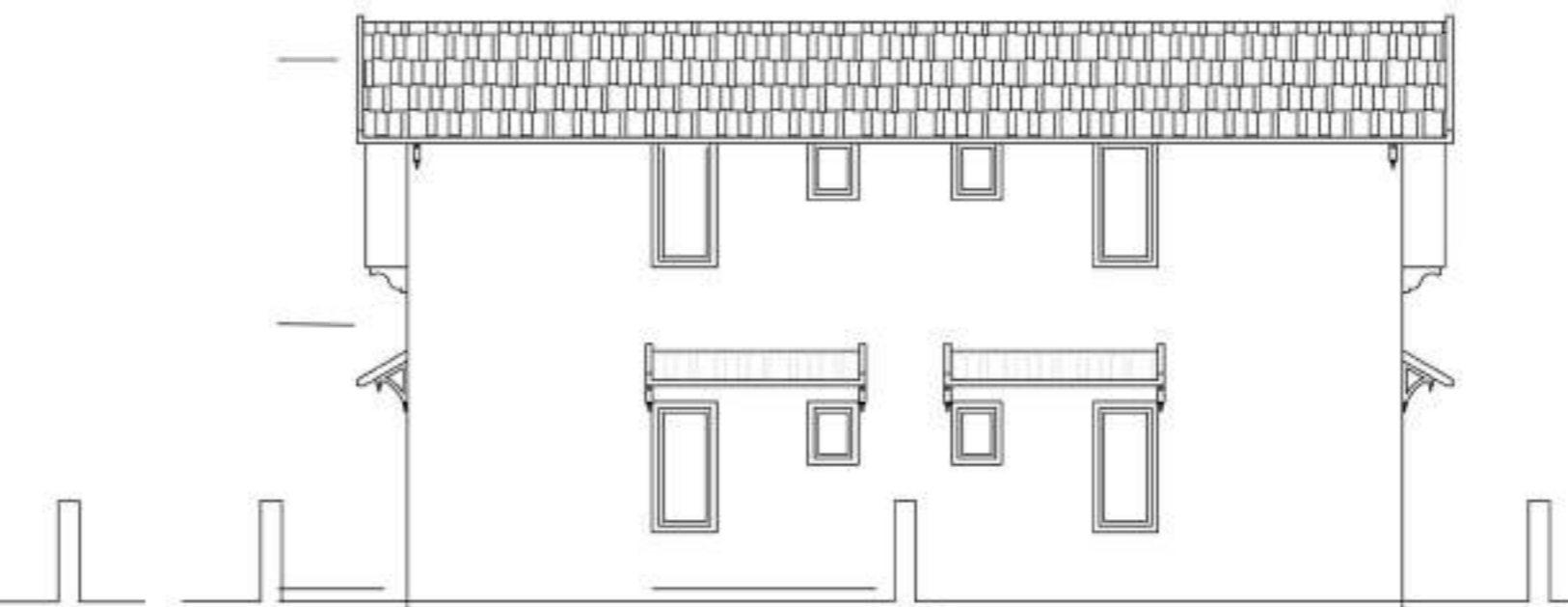
Approved  
06/04/23  
Pradhan  
Sattore Gram Panchayat  
Sattore, Panrui, Birbhum



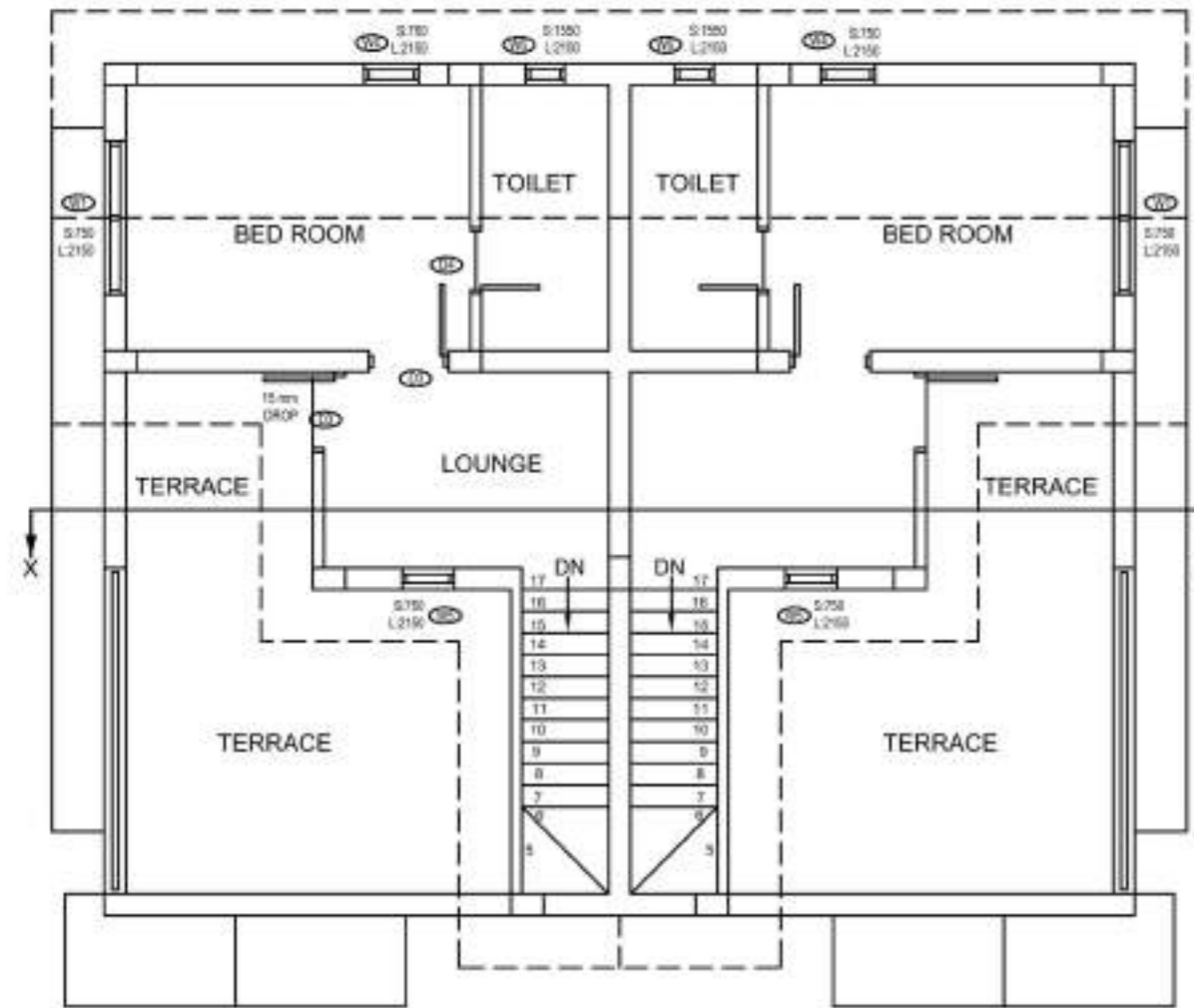
FRONT ELEVATION  
SCALE - 1:100



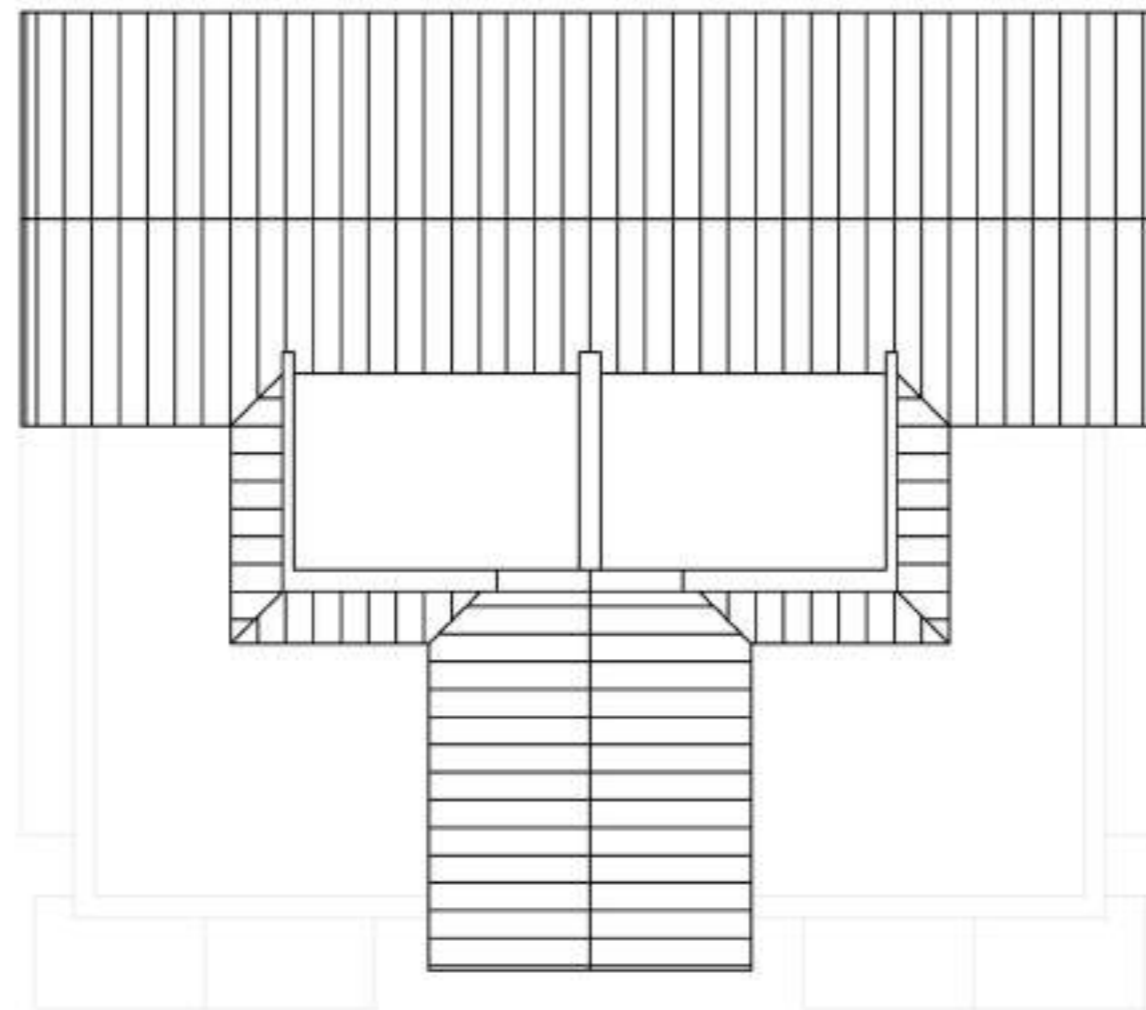
SIDE ELEVATION  
SCALE - 1:100



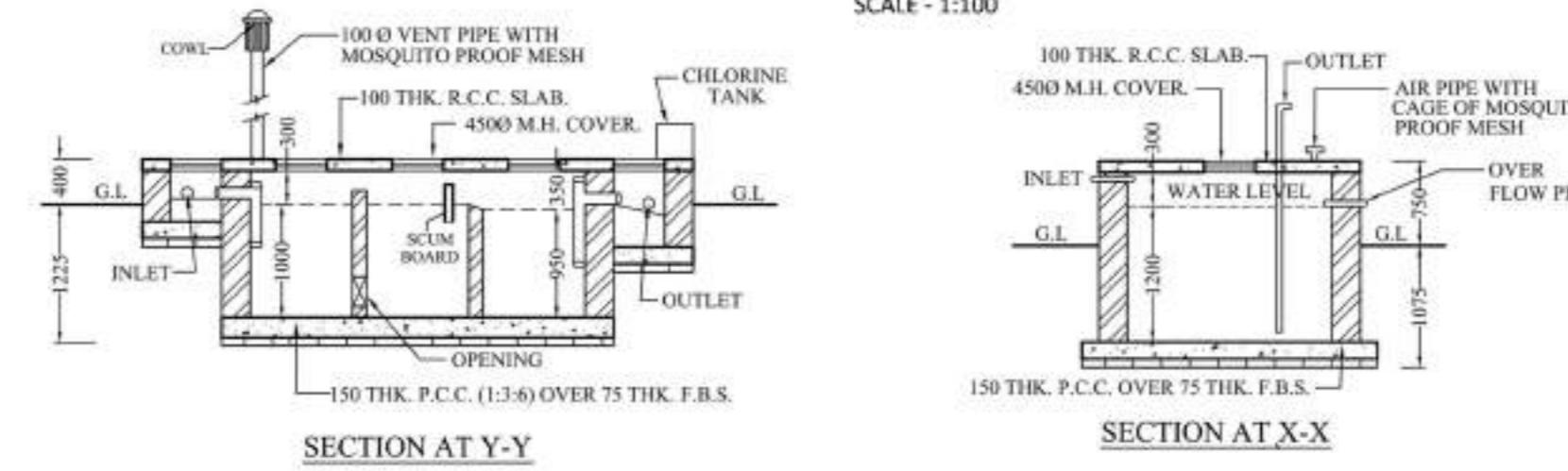
BACK ELEVATION  
SCALE - 1:100



FIRST FLOOR PLAN  
SCALE - 1:100

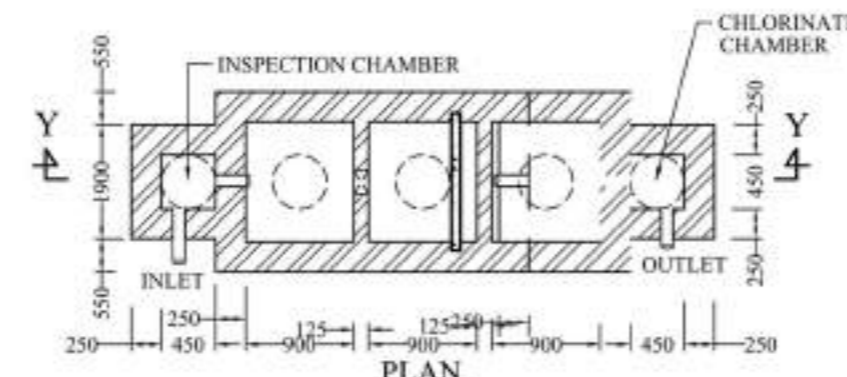


ROOF PLAN  
SCALE - 1:100

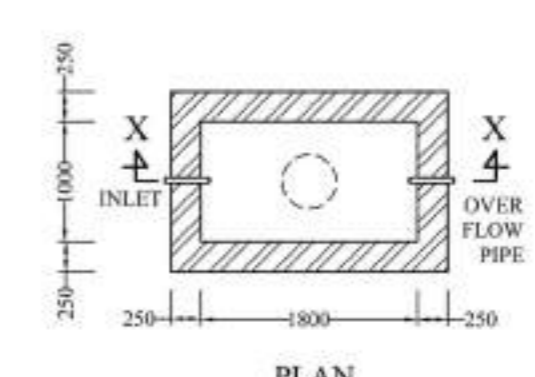


SECTION AT Y-Y

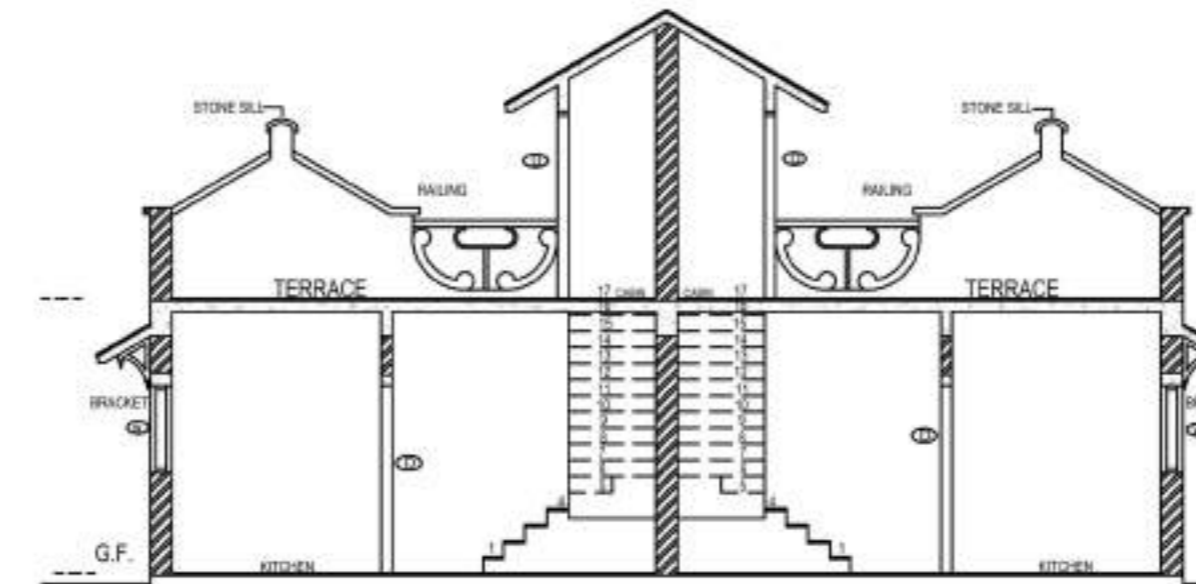
SECTION AT X-X



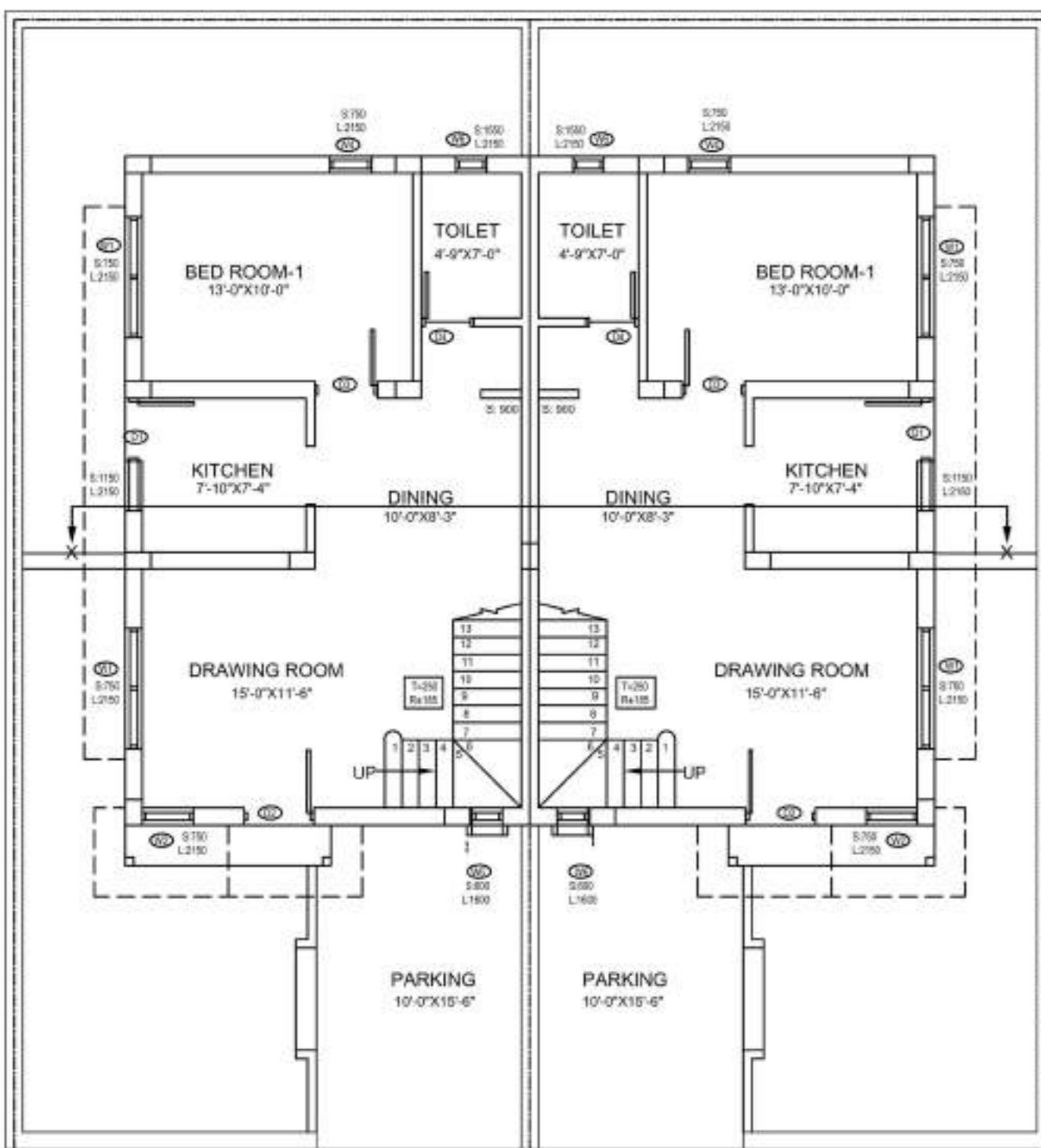
PLAN  
DETAILS OF SEPTIC TANK  
(FOR 20 USERS)  
SCALE - 1:50



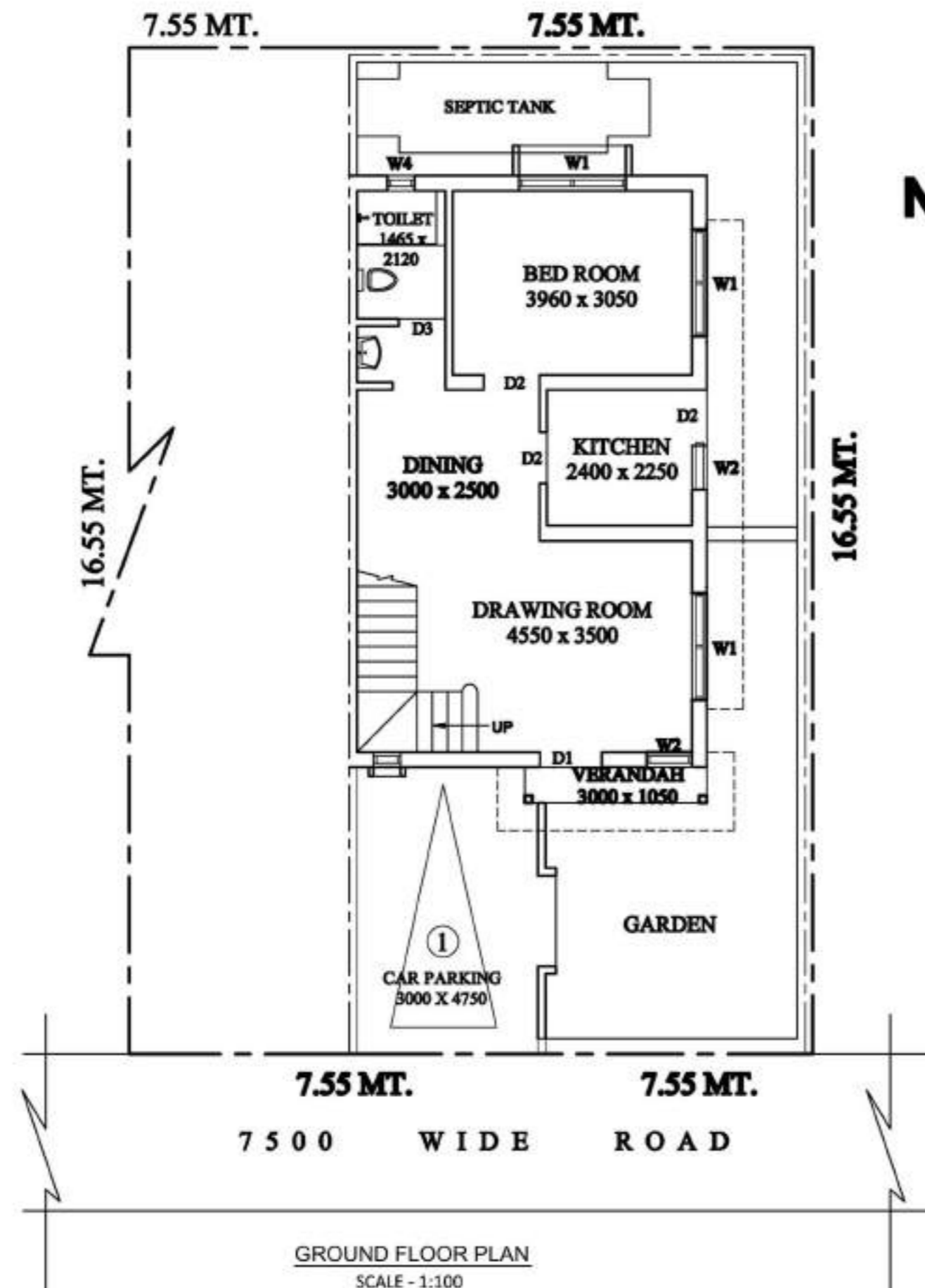
PLAN  
DETAILS OF SEMI UNDER  
GROUND WATER RESERVOIR  
CAPACITY 400 GAL.  
SCALE - 1:50



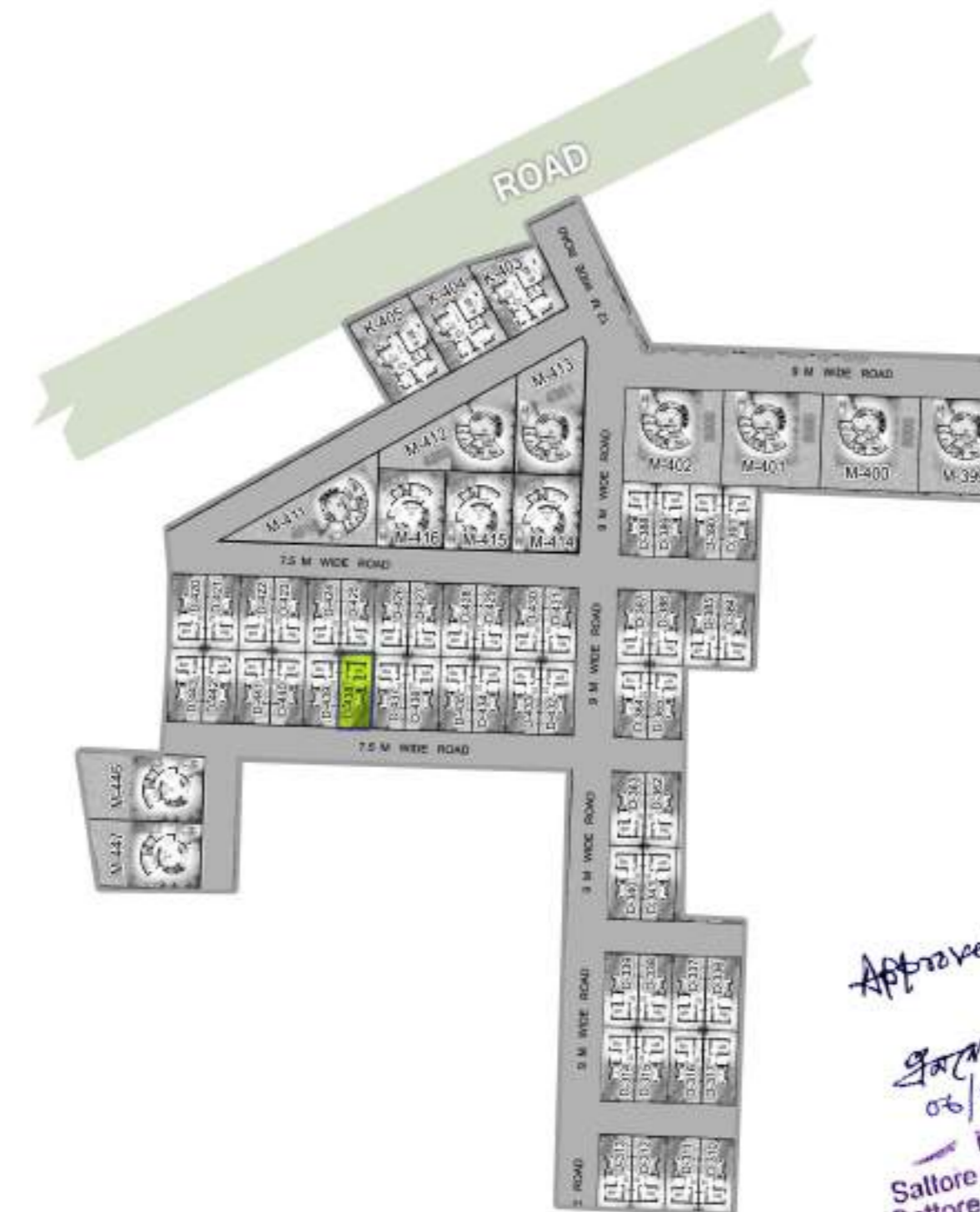
SECTION  
SCALE - 1:100



GROUND FLOOR PLAN  
SCALE - 1:100



GROUND FLOOR PLAN  
SCALE - 1:100



SITE PLAN  
SCALE - 1:600

PLOT AREA = 1344 SQ.FTS.

GROUND FLOOR & FIRST FLOOR  
TOTAL BUILT UP AREA(G+1)= 1031 SQFT.

DOOR/WINDOW SCHEDULE

MASONRY OPENING	NO.	MASONRY OPENING
1000 X 2100	W1	1750 X 1400
950 X 2100	W2	900 X 1400
750 X 2100	W3	600 X 600
	W4	580 X 600

SPECIFICATIONS

- ALL DIMENSIONS ARE GIVEN IN MM. OTHERWISE MENTION.
- DEPTH OF SEMI UNDER GROUND WATER RESERVOIR SHALL NOT EXCEED THE DEPTH OF FOUNDATION OF NEIGHBOURING COLUMNS.
- 250 MM THICK FIRST CLASS BRICKWORK WITH CEMENT MORTAR (1:6) AT OUTSIDE WALLS.
- 125 MM THICK FIRST CLASS BRICKWORK WITH CEMENT MORTAR (1:4) WITH APPROVED HB NETTING IN EVERY ALTERNATE LAYER AT INSIDE WALLS.
- R.C.C. WORK WITH STONE CHIPS, SAND, CEMENT (4:2:1)
- CONCRETE GRADE M-20, STEEL GRADE FE-500.
- PLASTERING WITH C.M (1:6) FOR BRICK WORK & (1:4) FOR CEILING.
- PLAIN CEMENT CONCRETE WITH BRICK KHOA, SAND, CEE (6:3:1)
- LIME TERRACING WITH BRICK KHOA, SURKI, LIME (7:2:2)
- ALL PRECAUTIONARY MEASURE WILL BE TAKEN AT THE TIME OF CONSTRUCTION.

*bliswani*  
Bhadranshu Narayan Gargwal  
L.I.C. No. 567 (P), C.M.C.  
BE BYT-13 VALUR  
VI, BE-13  
SHARDA-100 GH

SIGNATURE OF ENGINEER (TRACED BY)

KRISHNA CHARITA ECHOHOMES  
Partner

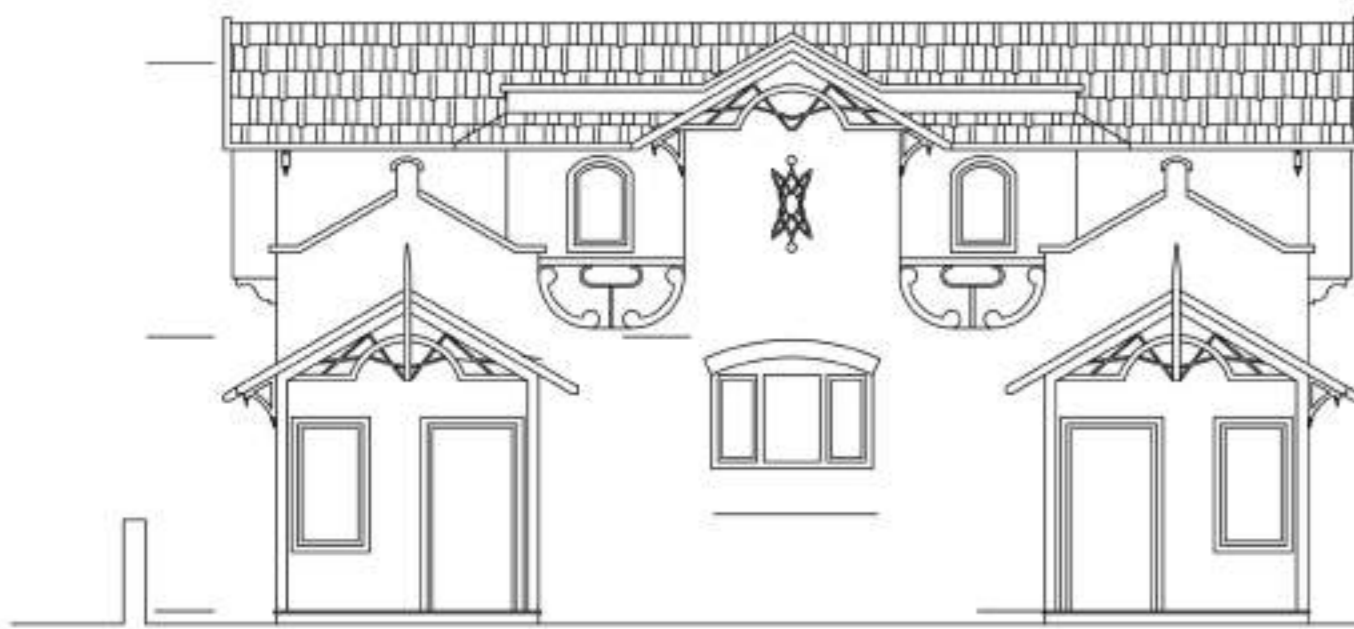
SIGNATURE OF OWNER'S

PROPOSED BUNGLOW  
BUILDING PLAN SANCTION UNIT NO. D-438  
AT MOUZA- KHANJANPUR, J.L. NO. 35, L.R.  
KHATIAN NO. 1034, R.S. & L.R. DAG NO. 177,  
UNDER SATTORE GRAM PANCHAYET, P.S.  
PANRUI, DIST. BIRBHUM  
UNDER THE PROJECT OF SOBUJ POTRO  
AT SHANTINIKETAN

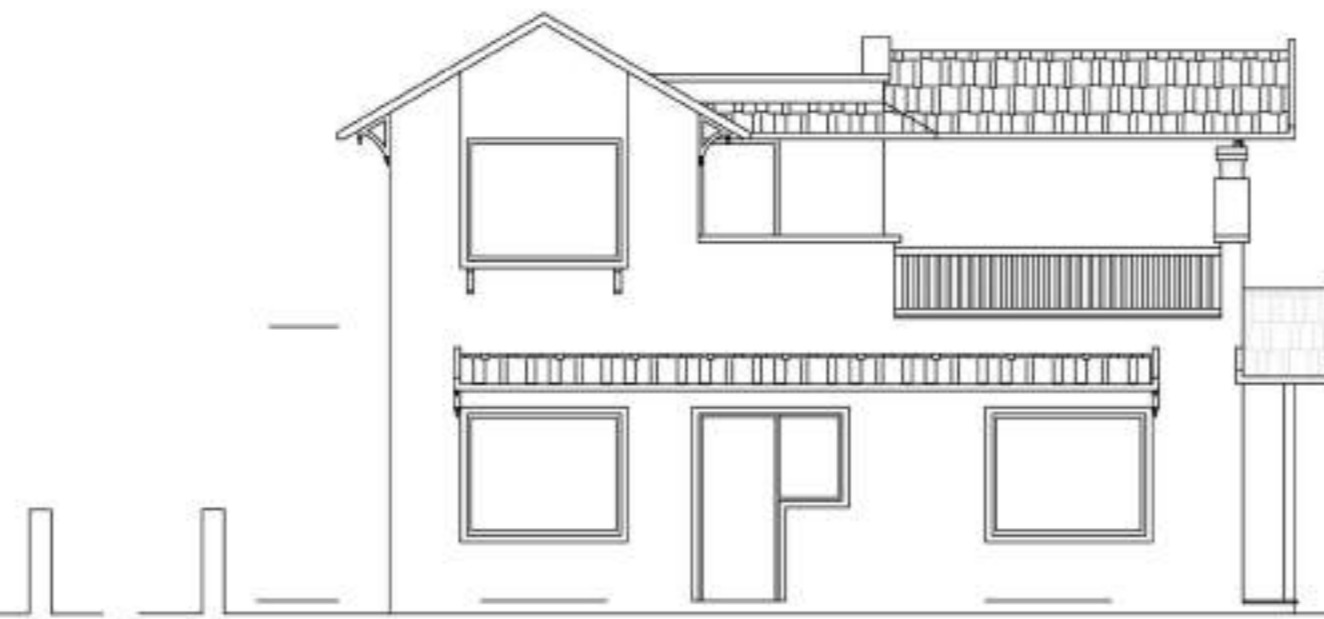
Approved  
06/04/23  
Pradhan  
Sattore Gram Panchayat  
Sattore, Panrui, Birbhum

SCALE - 1:100, 1:50, 1:200, 1:600

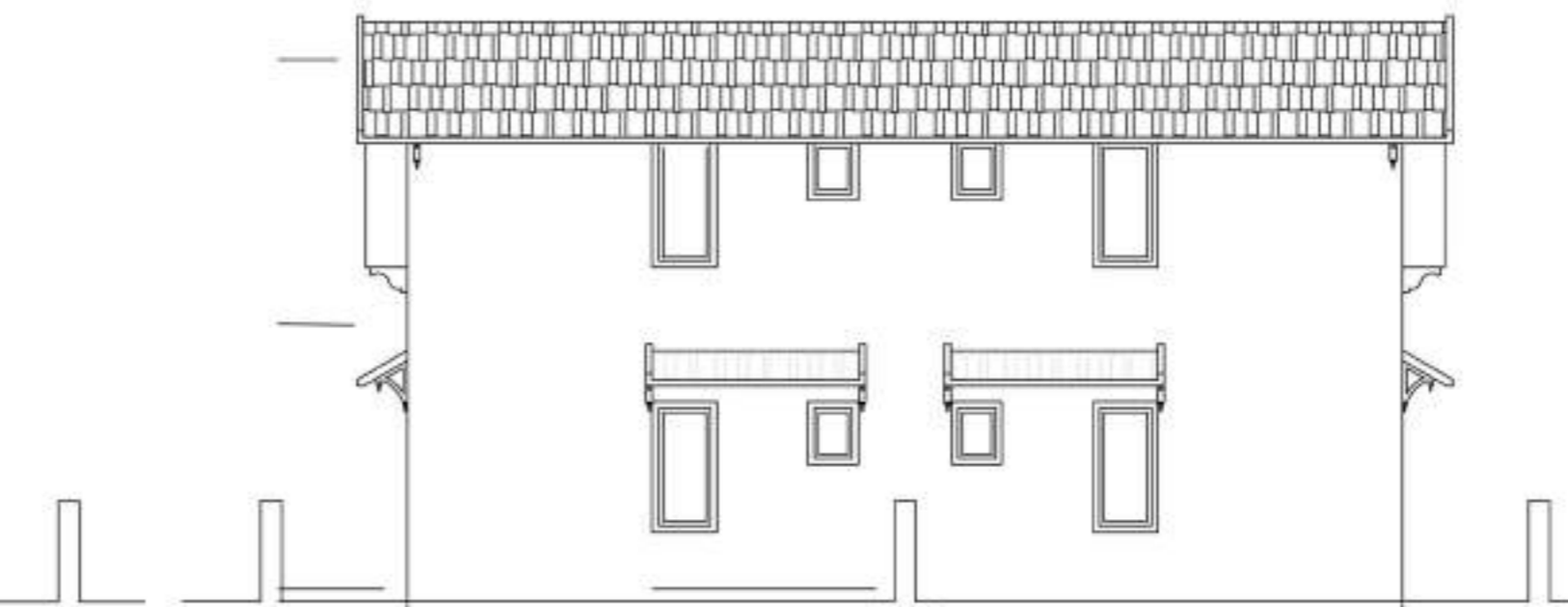




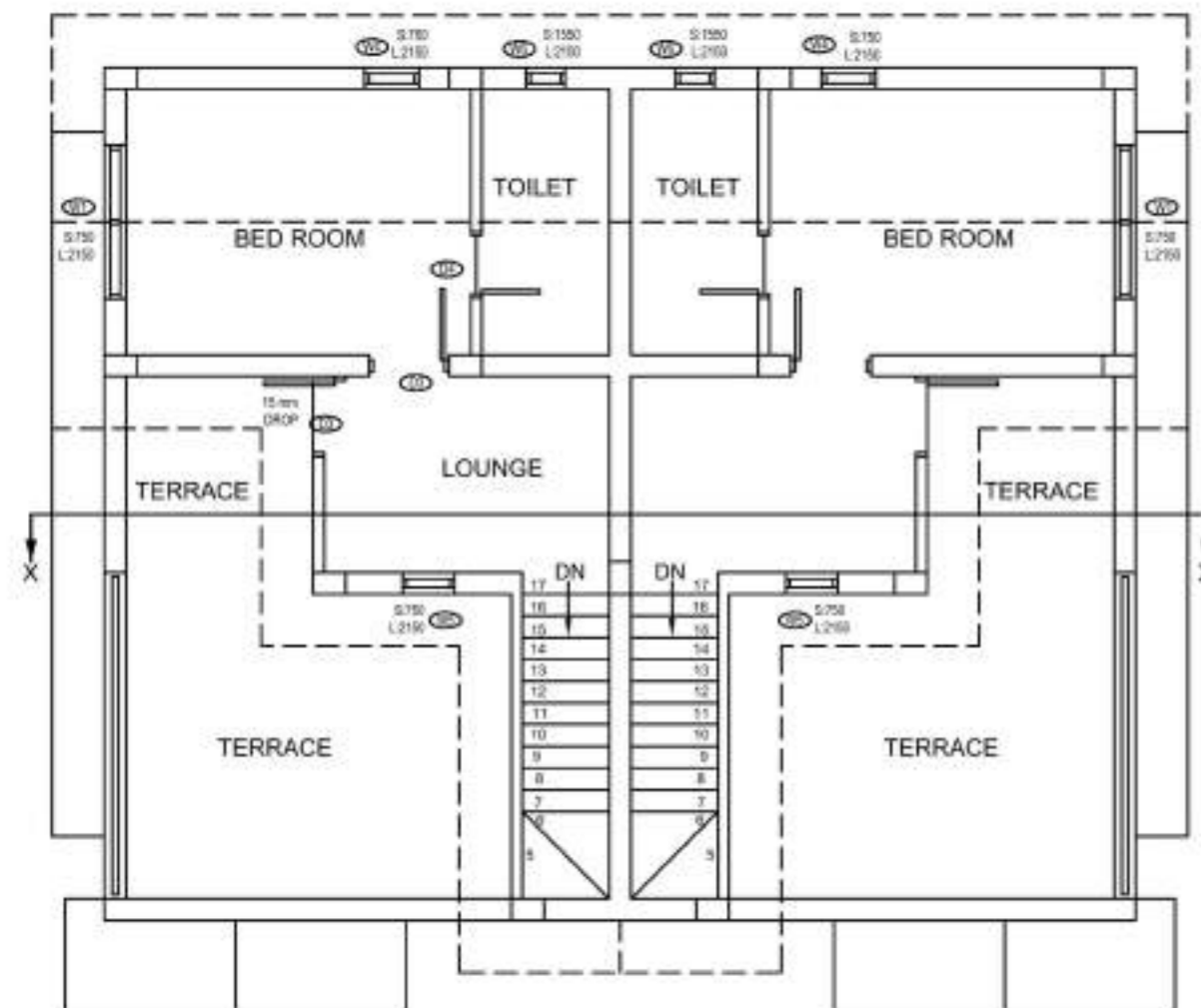
FRONT ELEVATION  
SCALE - 1:100



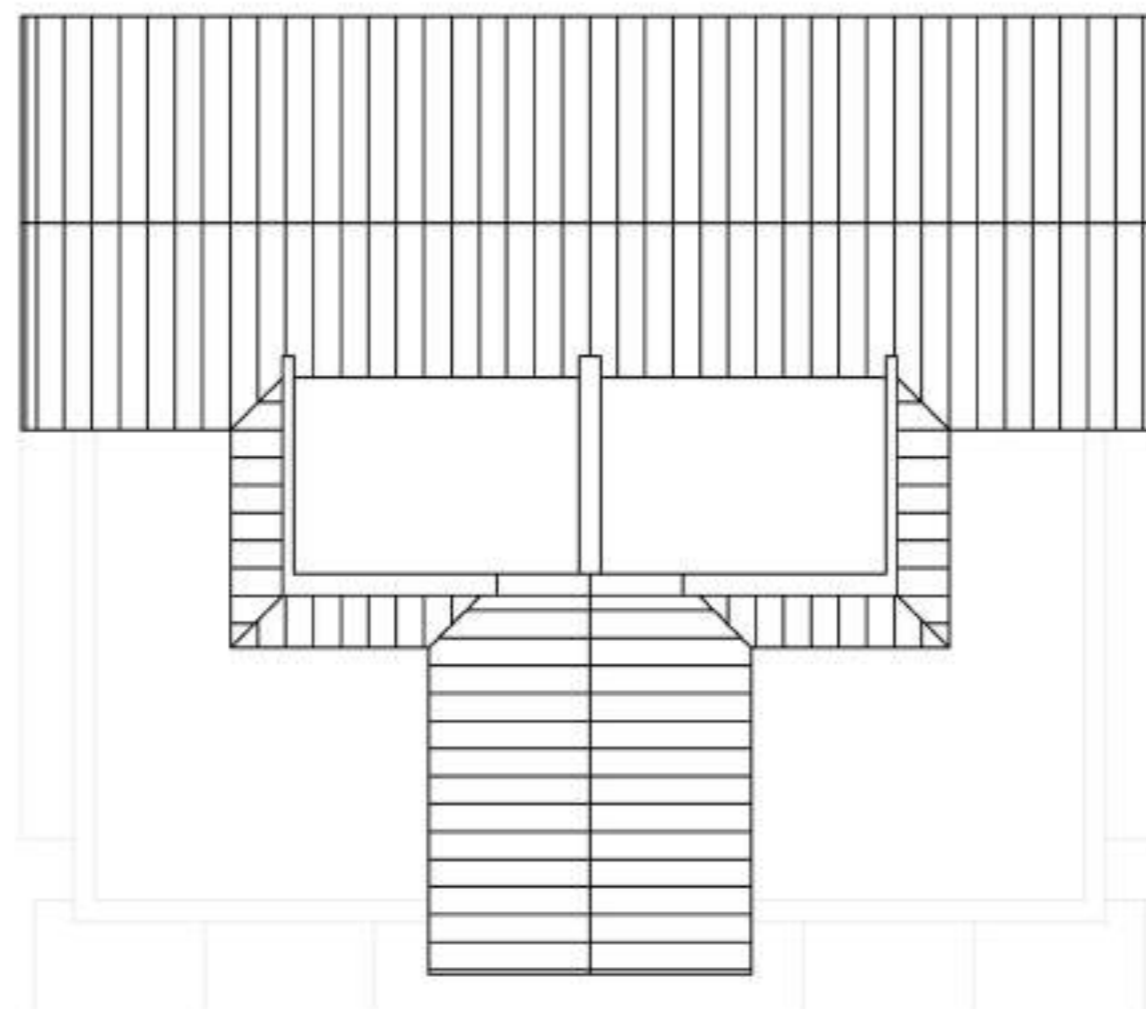
SIDE ELEVATION  
SCALE - 1:100



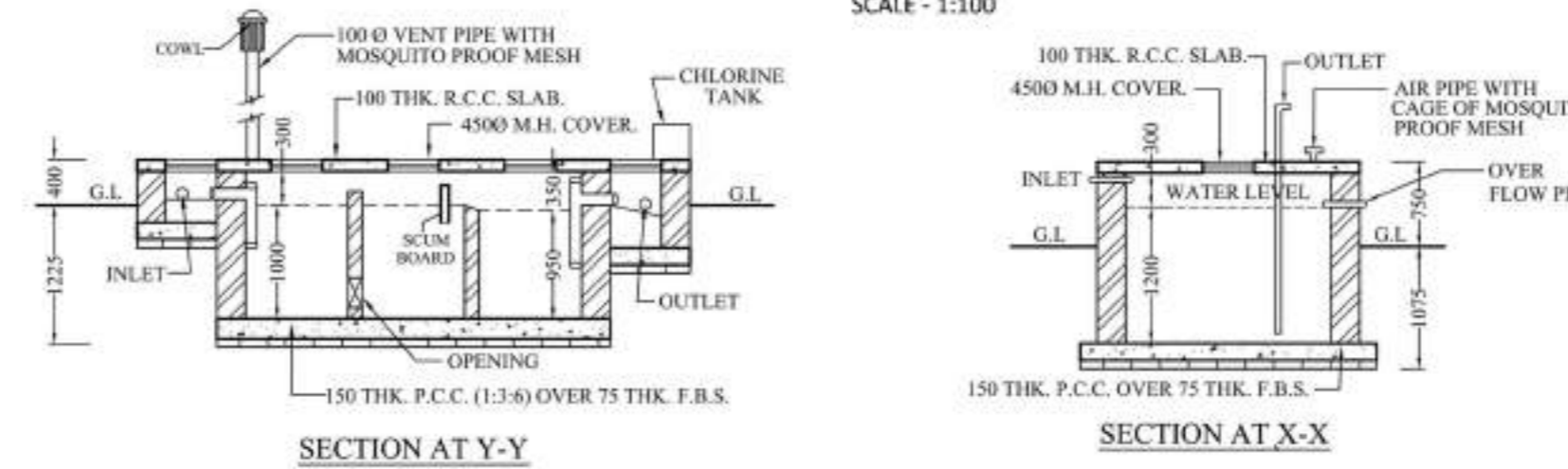
BACK ELEVATION  
SCALE - 1:100



FIRST FLOOR PLAN  
SCALE - 1:100

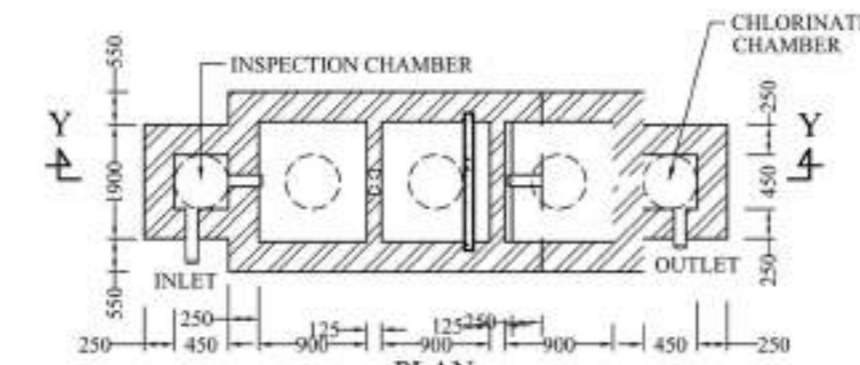


ROOF PLAN  
SCALE - 1:100

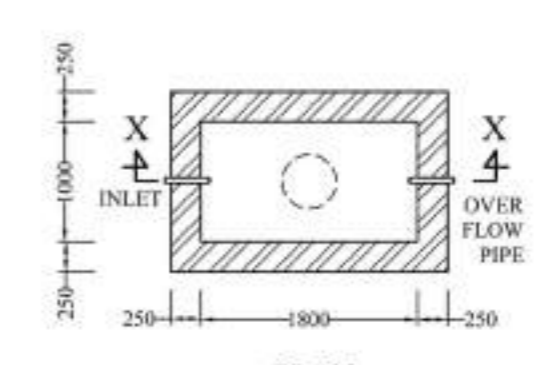


SECTION AT Y-Y

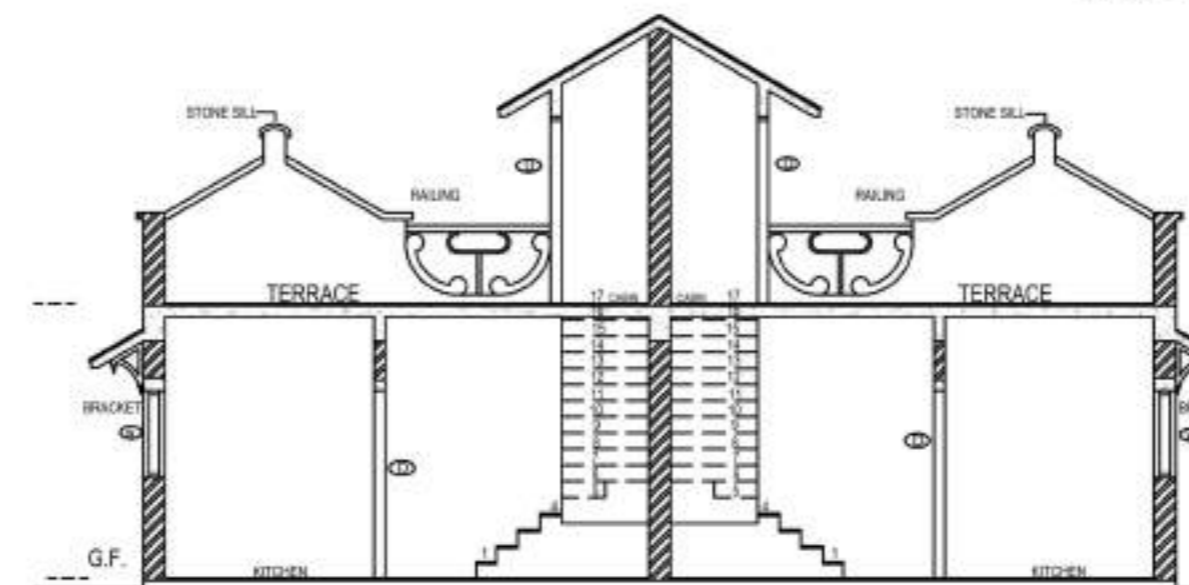
SECTION AT X-X



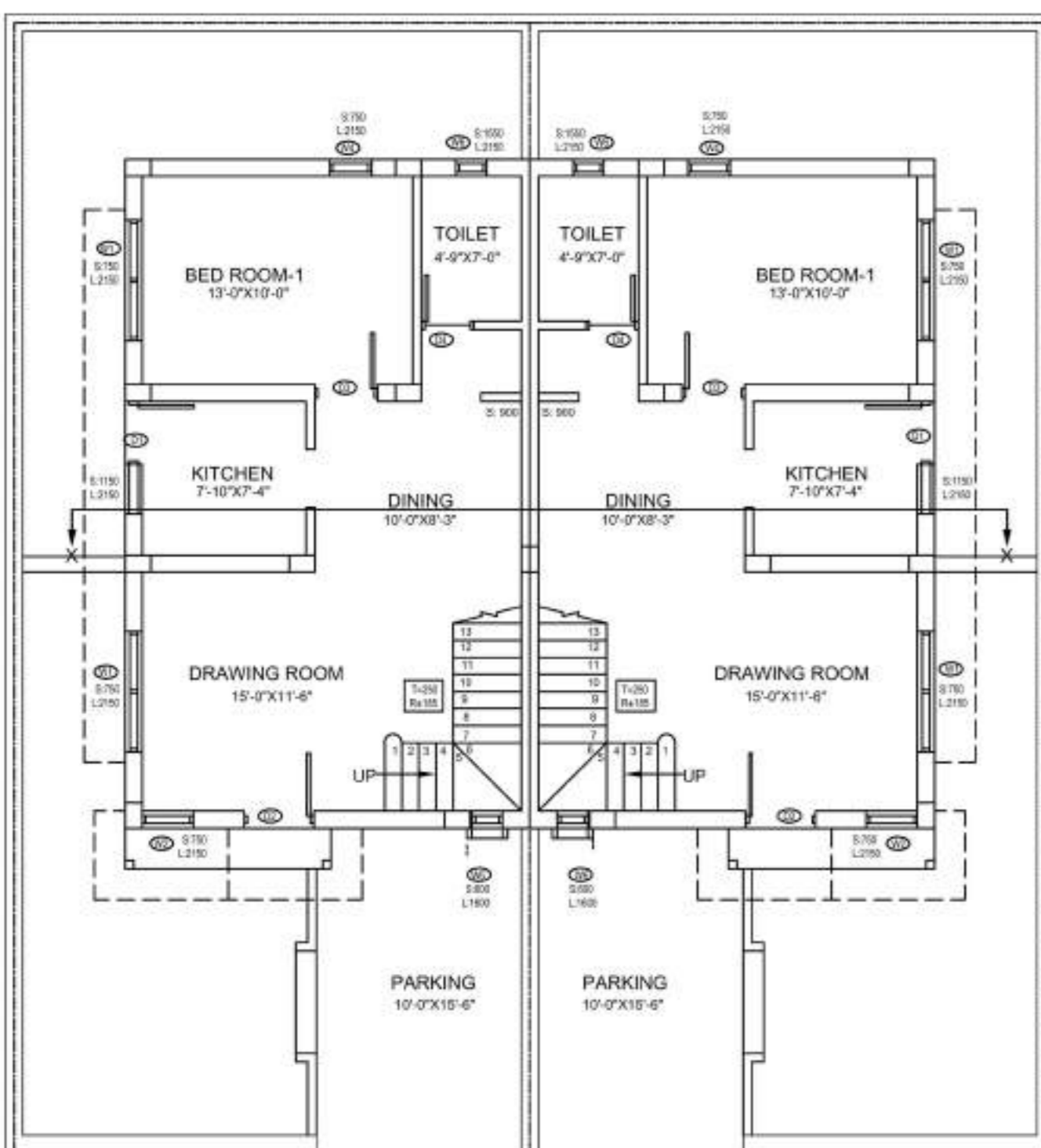
PLAN  
DETAILS OF SEPTIC TANK  
(FOR 20 USERS)  
SCALE - 1:50



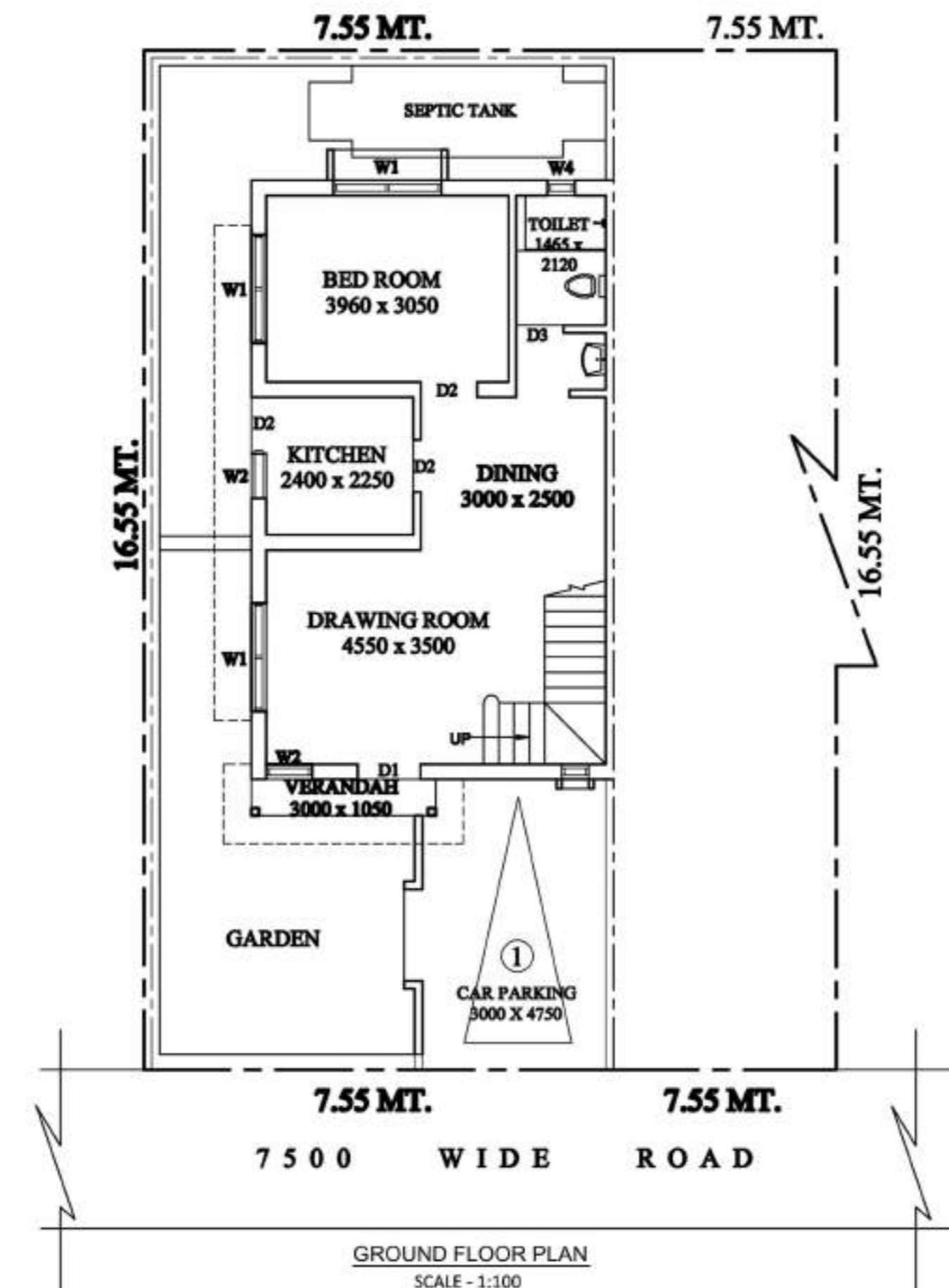
PLAN  
DETAILS OF SEMI UNDER  
GROUND WATER RESERVOIR  
CAPACITY 400 GAL.  
SCALE - 1:50



SECTION  
SCALE - 1:100



GROUND FLOOR PLAN  
SCALE - 1:100



7.55 MT. 7.55 MT.  
7.55 MT. 7.55 MT.  
7500 WIDE ROAD

GROUND FLOOR PLAN  
SCALE - 1:100



SITE PLAN  
SCALE - 1:600

PLOT AREA = 1344 SQ.FTS.

GROUND FLOOR & FIRST FLOOR  
TOTAL BUILT UP AREA(G+1)= 1031 SQFT.

DOOR/WINDOW SCHEDULE

MASONRY OPENING	NO.	MASONRY OPENING
1000 X 2100	W1	1750 X 1400
950 X 2100	W2	900 X 1400
750 X 2100	W3	600 X 600
	W4	580 X 600

SPECIFICATIONS

- 1) ALL DIMENSIONS ARE GIVEN IN MM. OTHERWISE MENTION.
- 2) DEPTH OF SEMI UNDER GROUND WATER RESERVOIR SHALL NOT EXCEED THE DEPTH OF FOUNDATION OF NEIGHBOURING COLUMNS.
- 3) 250 MM THICK FIRST CLASS BRICKWORK WITH CEMENT MORTAR (1:6) AT OUTSIDE WALLS.
- 4) 125 MM THICK FIRST CLASS BRICKWORK WITH CEMENT MORTAR (1:4) WITH APPROVED HB NETTING IN EVERY ALTERNATE LAYER AT INSIDE WALLS.
- 5) R.C.C. WORK WITH STONE CHIPS, SAND, CEMENT (4:2:1)
- 6) CONCRETE GRADE M-20, STEEL GRADE FE-500.
- 7) PLASTERING WITH C.M (1:6) FOR BRICK WORK & (1:4) FOR CEILING.
- 8) PLAIN CEMENT CONCRETE WITH BRICK KHOA, SAND, CEE (6:3:1)
- 9) LIME TERRACING WITH BRICK KHOA, SURKI, LIME (7:2:2)
- 10) ALL PRECAUTIONARY MEASURE WILL BE TAKEN AT THE TIME OF CONSTRUCTION.

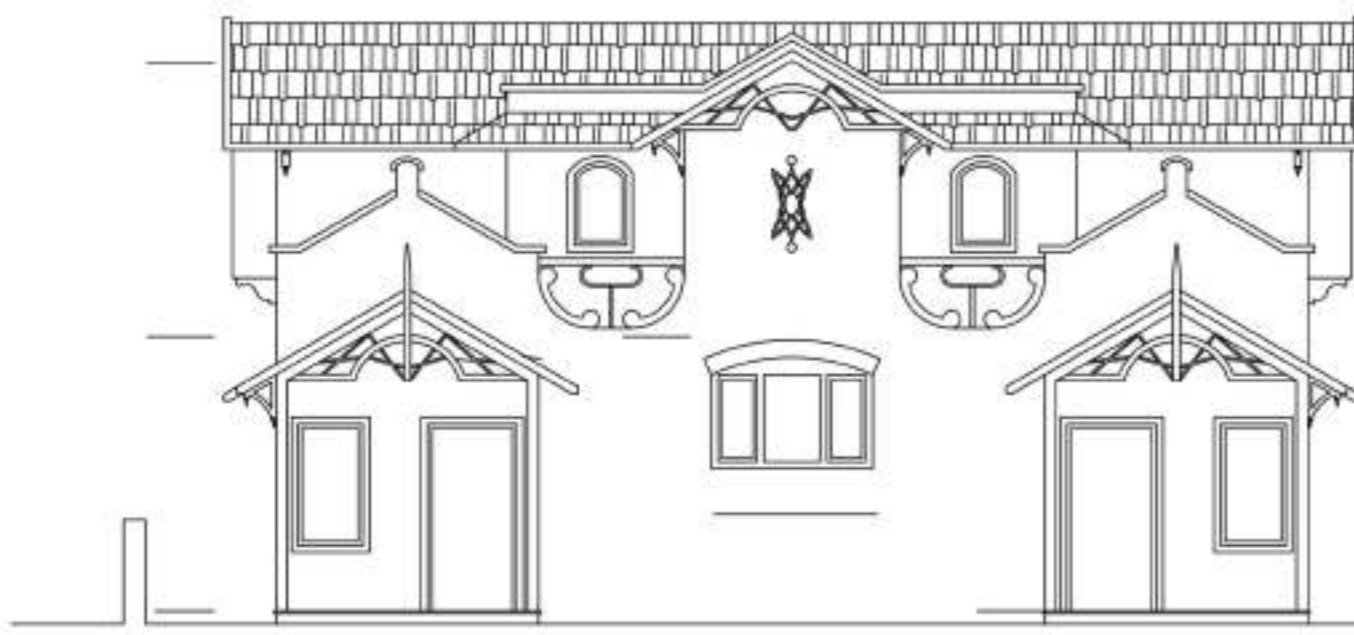
*bliswani*  
Bhadracharya Narayan Gossain  
L.I.C. No. 567 (P), C.M.C.  
BE BYT-13 VALUR  
VI, BE-13  
SHACUTTA-130 02

SIGNATURE OF ENGINEER (TRACED BY)

KRISHNA CHARITA ECHOHOMES  
Partner  
SIGNATURE OF OWNER'S

PROPOSED BUNGLOW  
BUILDING PLAN SANCTION UNIT NO. D-439  
AT MOUZA- KHANJANPUR, J.L. NO. 35, L.R.  
KHATIAN NO. 1034, R.S. & L.R. DAG NO. 177,  
UNDER SATTORE GRAM PANCHAYET, P.S.  
PANRUI, DIST. BIRBHUM  
UNDER THE PROJECT OF SOBUJ POTRO  
AT SHANTINIKETAN

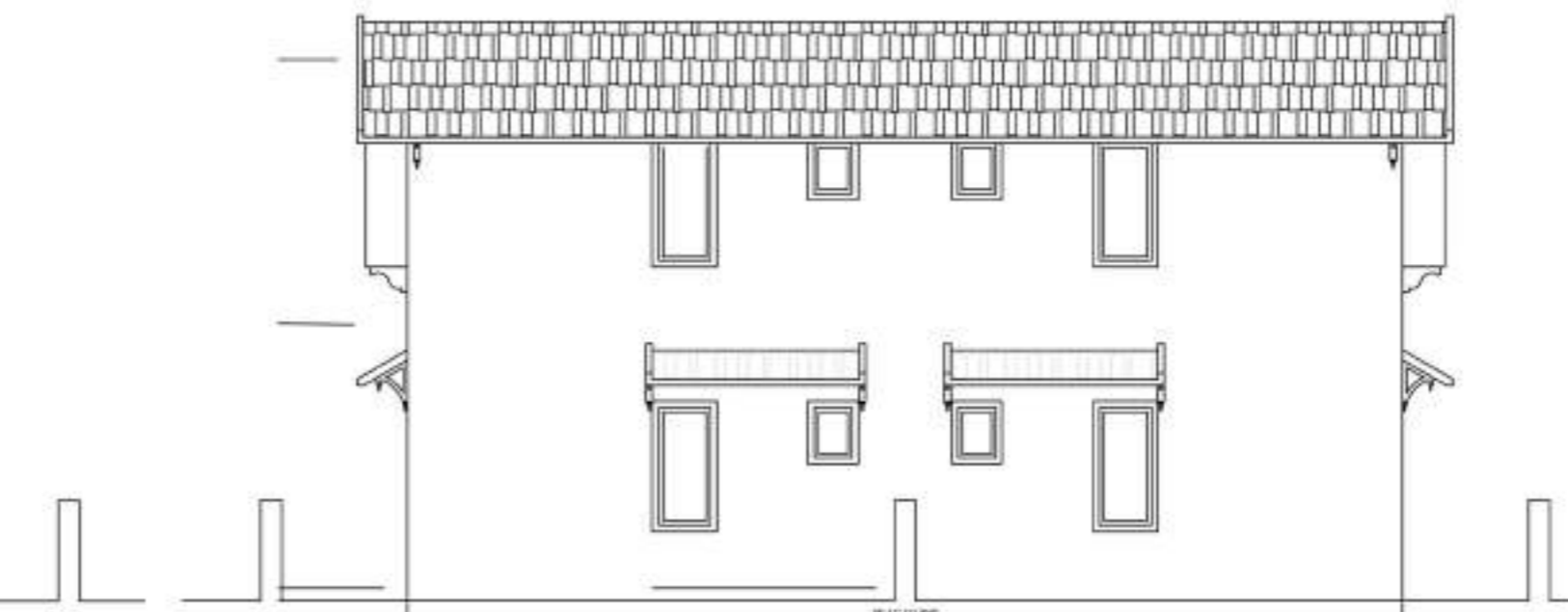
Approved  
06/04/23  
Pradhan  
Sattore Gram Panchayet  
Sattore, Panrui, Birbhum



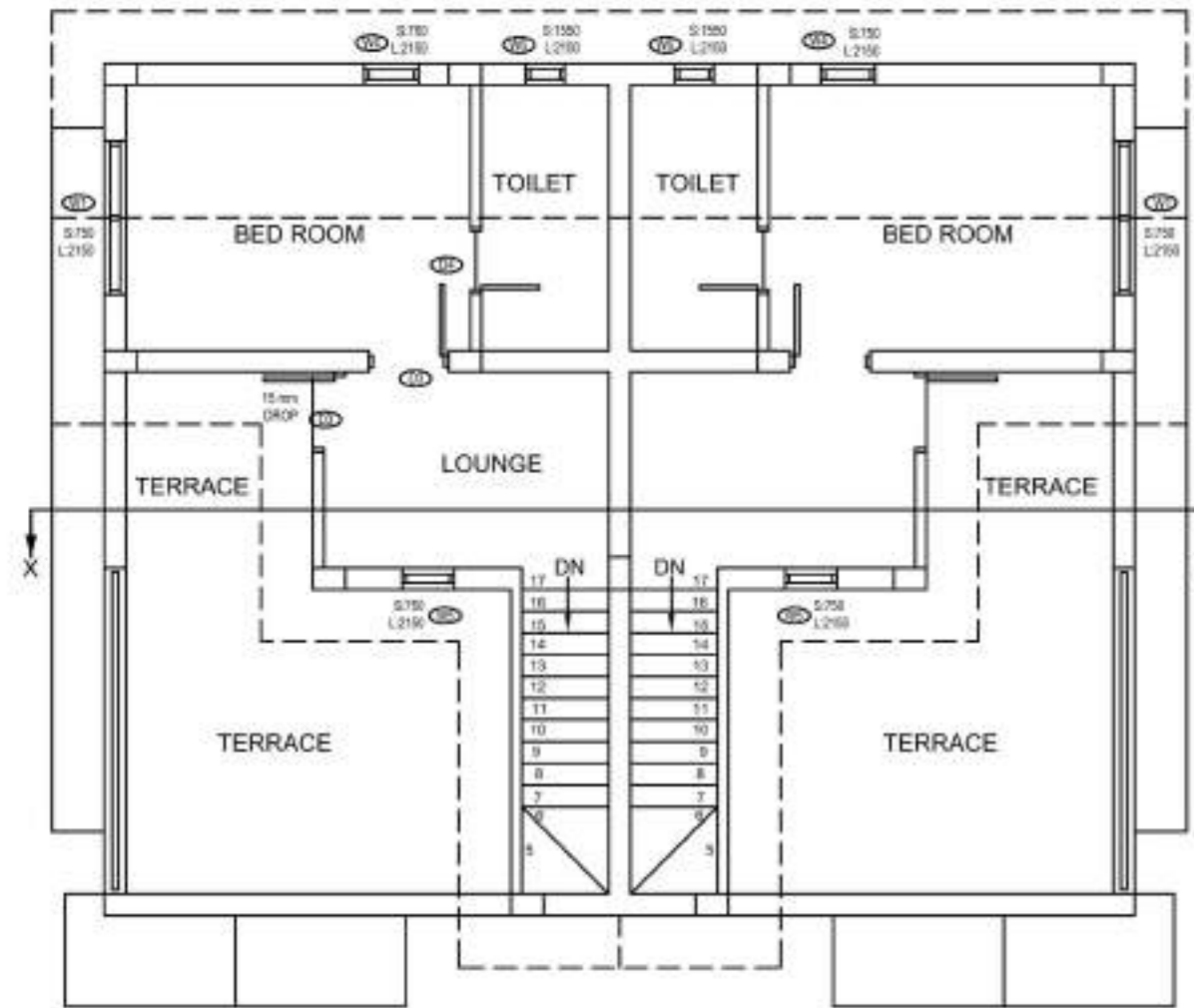
FRONT ELEVATION  
SCALE - 1:100



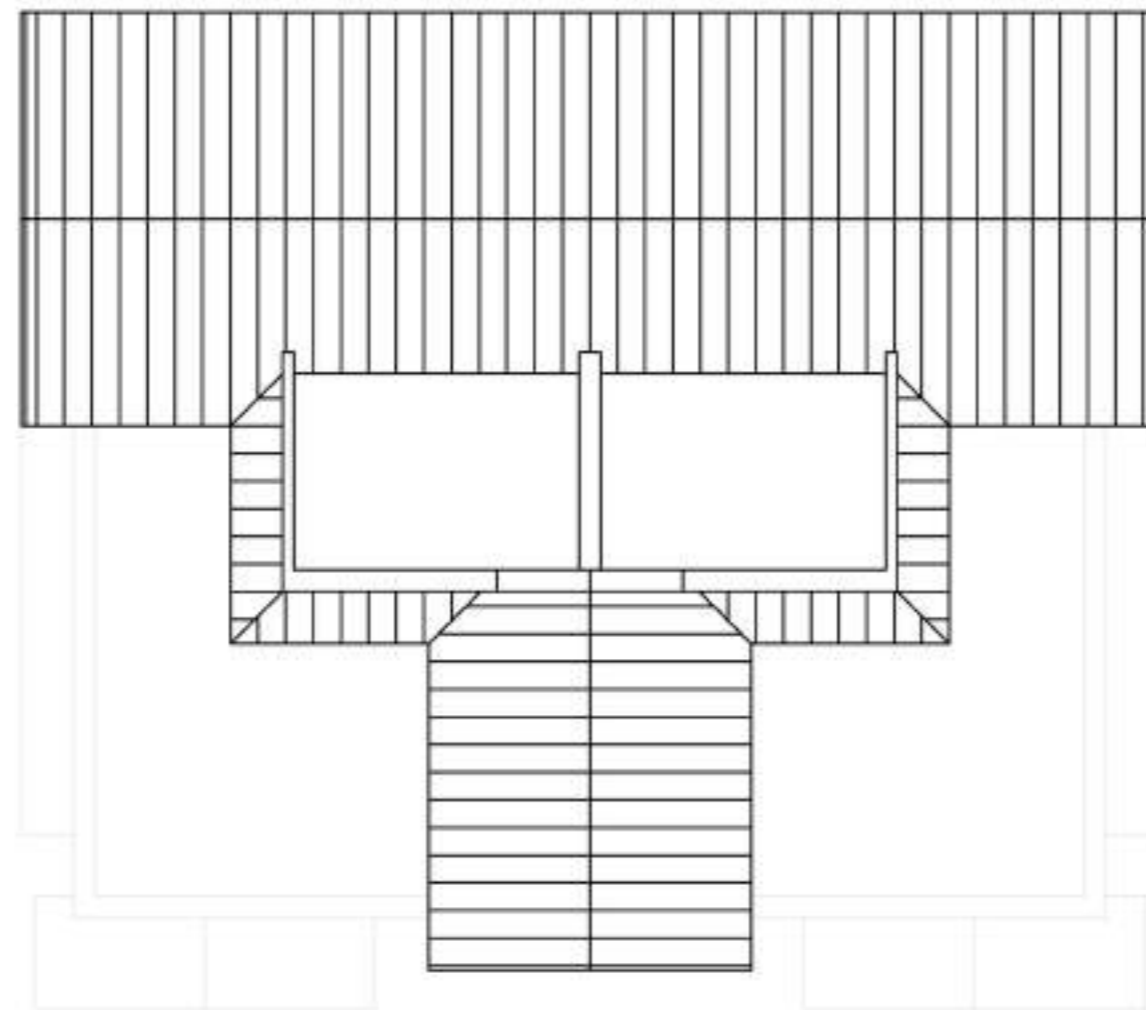
SIDE ELEVATION  
SCALE - 1:100



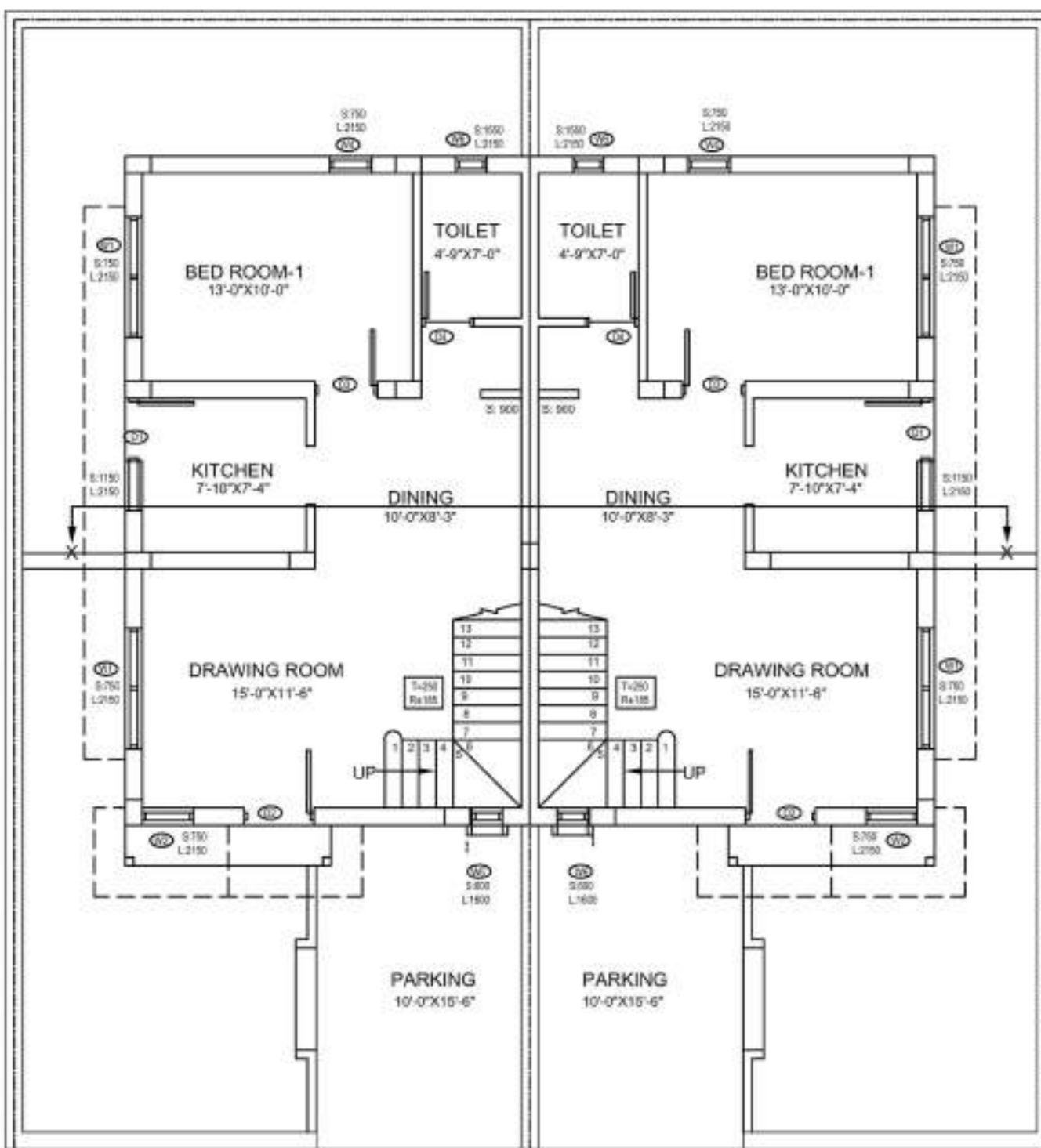
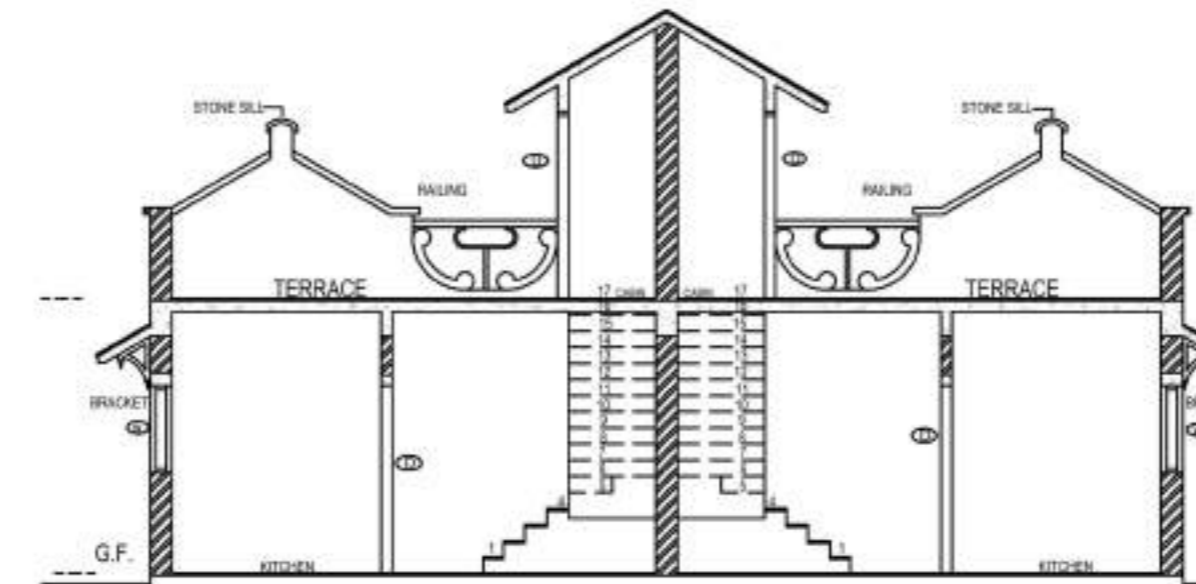
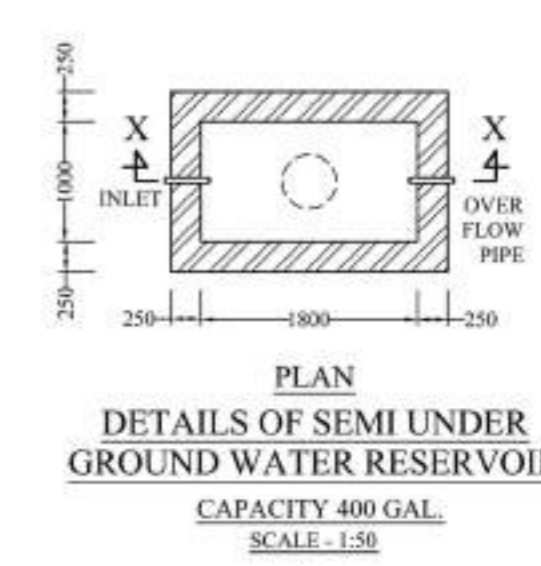
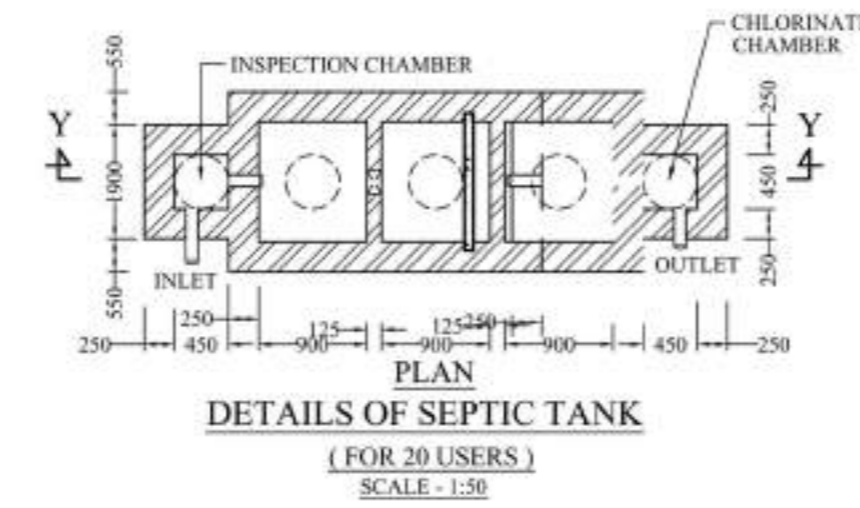
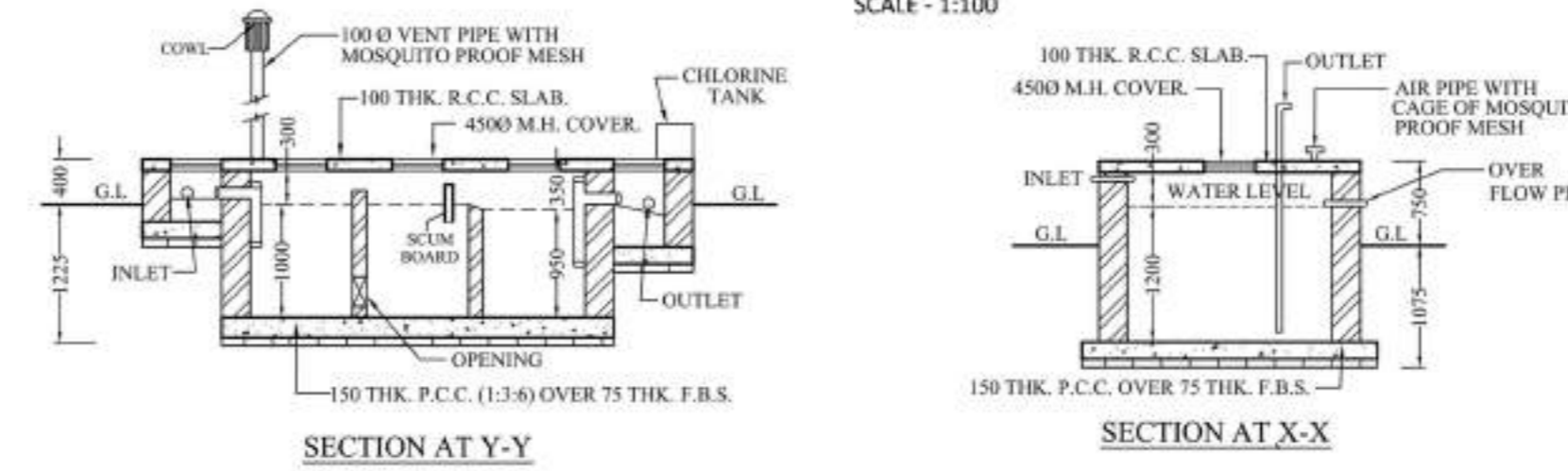
BACK ELEVATION  
SCALE - 1:100



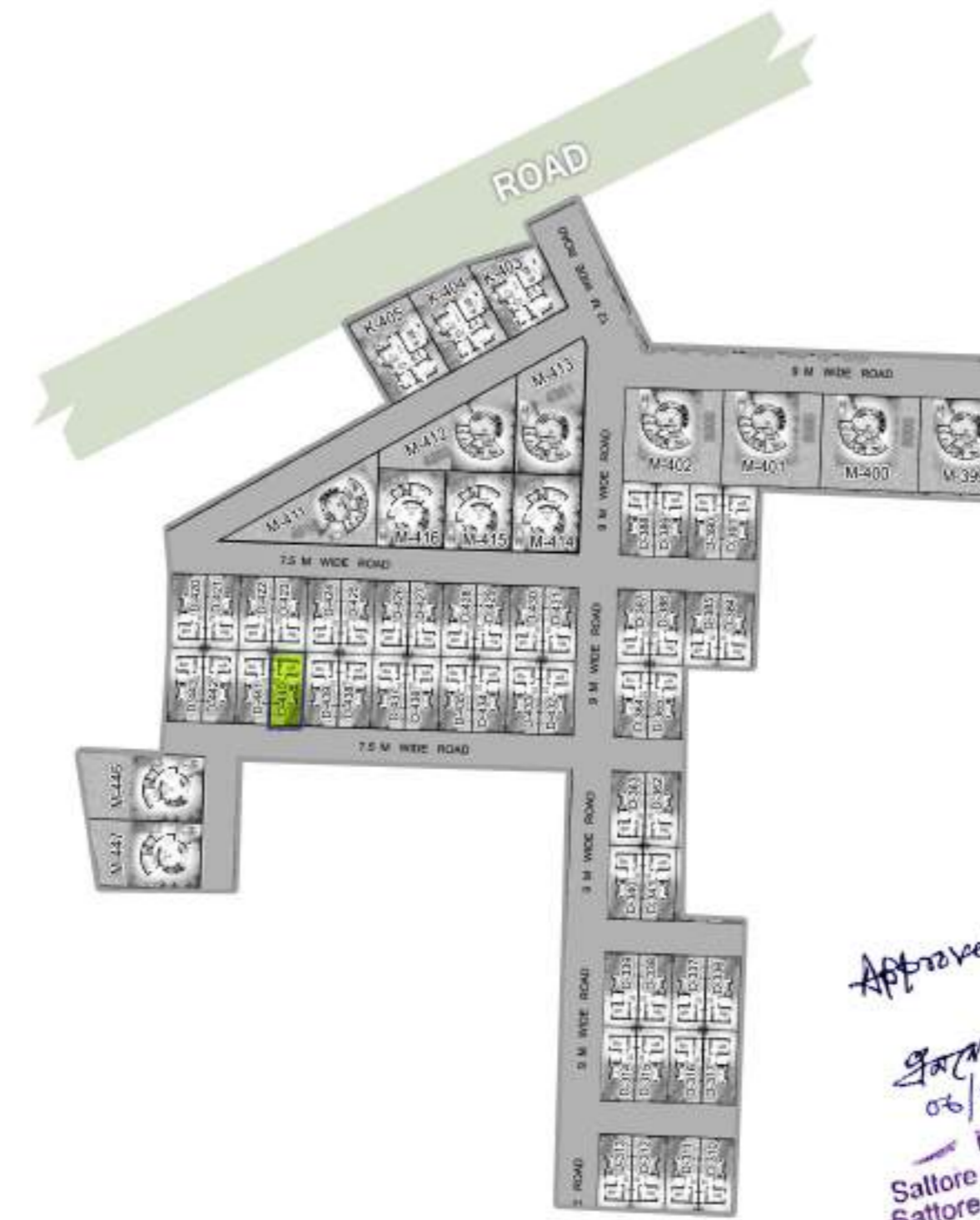
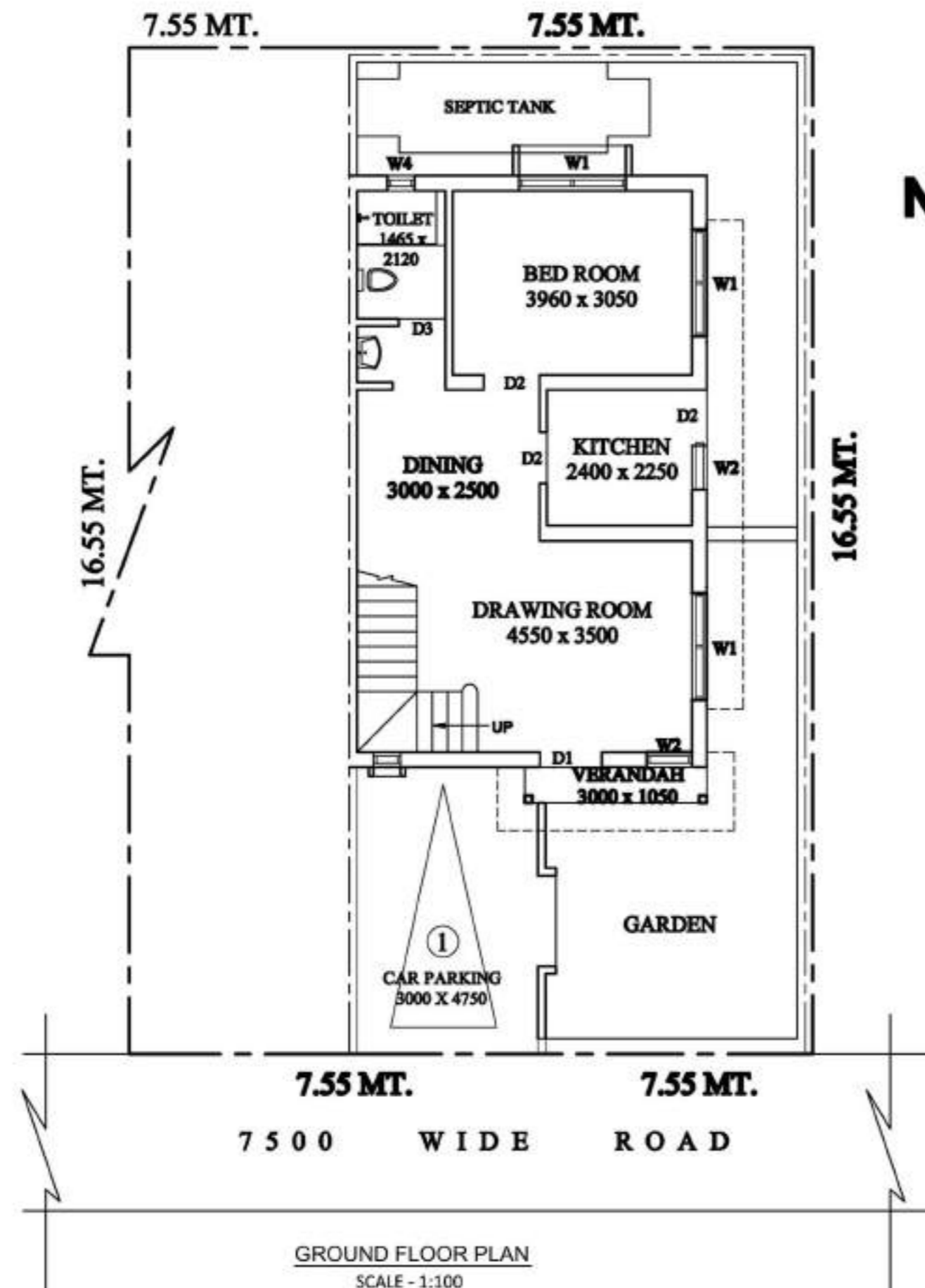
FIRST FLOOR PLAN  
SCALE - 1:100



ROOF PLAN  
SCALE - 1:100



GROUND FLOOR PLAN  
SCALE - 1:100



Approved  
06/04/23  
Pradhan  
Sattore Gram Panchayet  
Sattore, Panrui, Birbhum

PLOT AREA = 1344 SQ.FTS.

GROUND FLOOR & FIRST FLOOR  
TOTAL BUILT UP AREA(G+1)= 1031 SQFT.

DOOR/WINDOW SCHEDULE

MASONRY OPENING	NO.	MASONRY OPENING
1000 X 2100	W1	1750 X 1400
950 X 2100	W2	900 X 1400
750 X 2100	W3	600 X 600
	W4	580 X 600

SPECIFICATIONS

- 1) ALL DIMENSIONS ARE GIVEN IN MM. OTHERWISE MENTION.
- 2) DEPTH OF SEMI UNDER GROUND WATER RESERVOIR SHALL NOT EXCEED THE DEPTH OF FOUNDATION OF NEIGHBOURING COLUMNS.
- 3) 250 MM THICK FIRST CLASS BRICKWORK WITH CEMENT MORTAR (1:6) AT OUTSIDE WALLS.
- 4) 125 MM THICK FIRST CLASS BRICKWORK WITH CEMENT MORTAR (1:4) WITH APPROVED HB NETTING IN EVERY ALTERNATE LAYER AT INSIDE WALLS.
- 5) R.C.C. WORK WITH STONE CHIPS, SAND, CEMENT (4:2:1)
- 6) CONCRETE GRADE M-20, STEEL GRADE FE-500.
- 7) PLASTERING WITH C.M (1:6) FOR BRICK WORK & (1:4) FOR CEILING.
- 8) PLAIN CEMENT CONCRETE WITH BRICK KHOA, SAND, CEE (6:3:1)
- 9) LIME TERRACING WITH BRICK KHOA, SURKI, LIME (7:2:2)
- 10) ALL PRECAUTIONARY MEASURE WILL BE TAKEN AT THE TIME OF CONSTRUCTION.

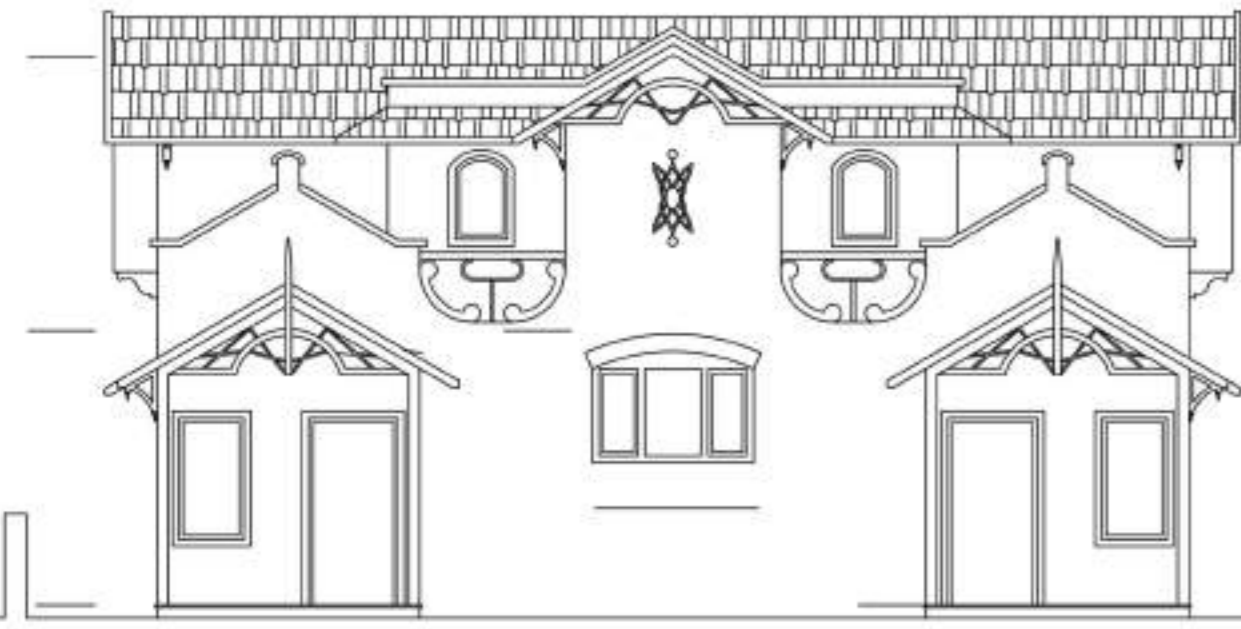
bliswani  
Bhadranshu Narayan Goswami  
L.I.C. No. 567 (P), C.M.C.  
BE BYT-13 VALUR  
VI, BE-13  
SHALUTTA-100 GH

SIGNATURE OF ENGINEER (TRACED BY)

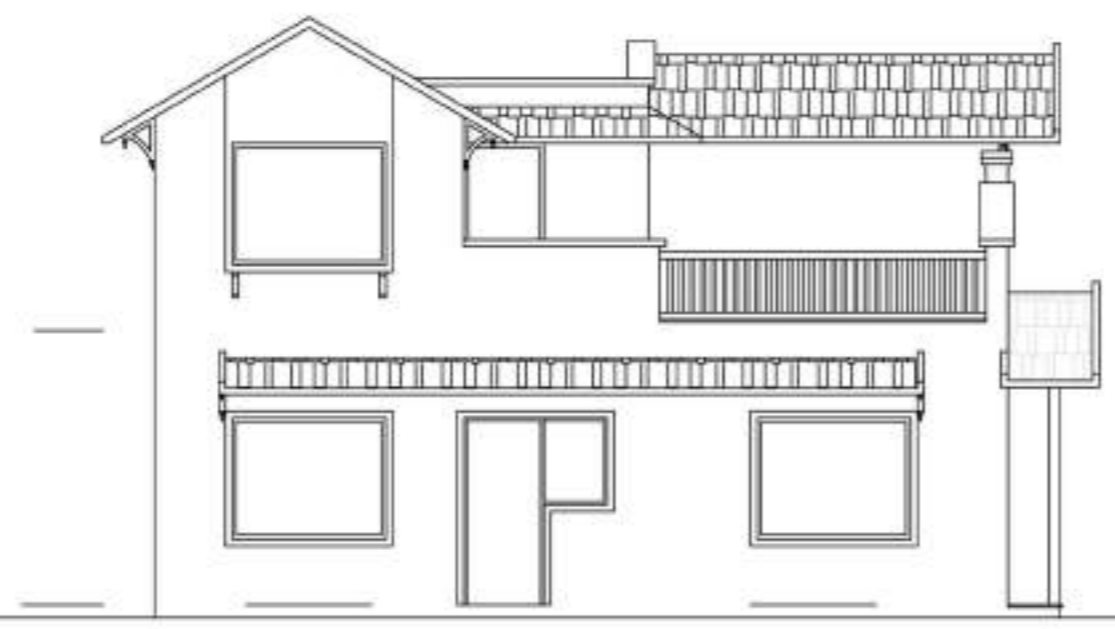
KRISHNA CHARITA ECHOHOMES  
Partner

SIGNATURE OF OWNER'S

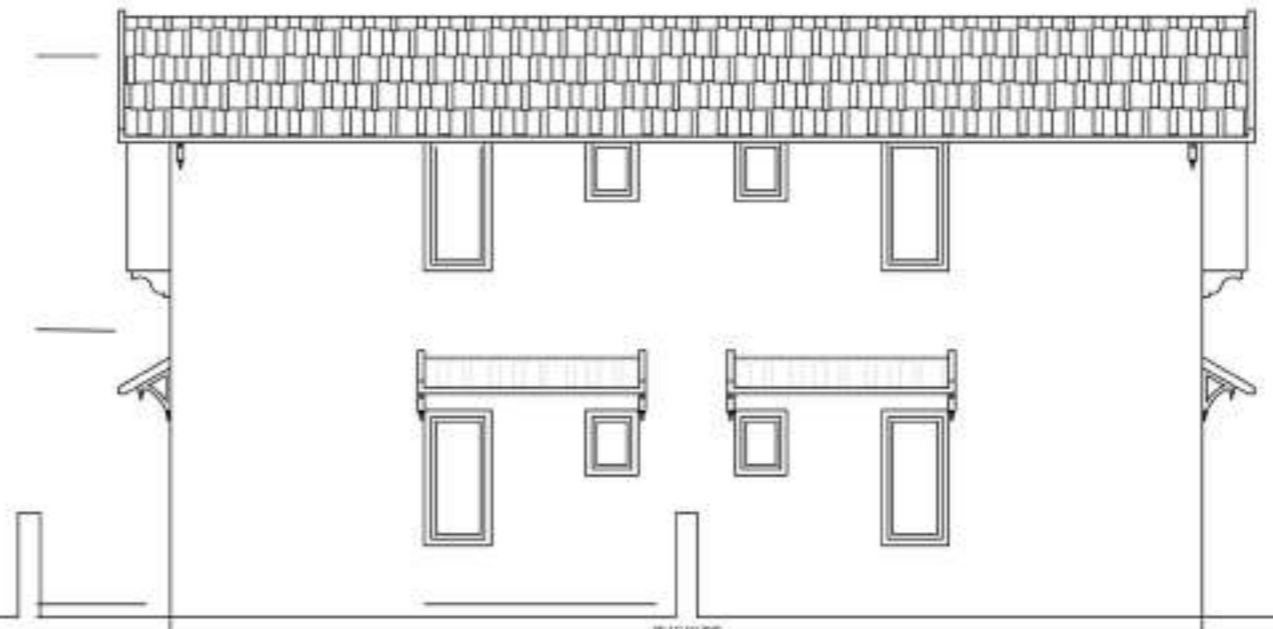
PROPOSED BUNGLOW  
BUILDING PLAN SANCTION UNIT NO. D-440  
AT MOUZA- KHANJANPUR, J.L. NO. 35, L.R.  
KHATIAN NO. 1034, R.S. & L.R. DAG NO. 177,  
UNDER SATTORE GRAM PANCHAYET, P.S.  
PANRUI, DIST. BIRBHUM  
UNDER THE PROJECT OF SOBUJ POTRO  
AT SHANTINIKETAN



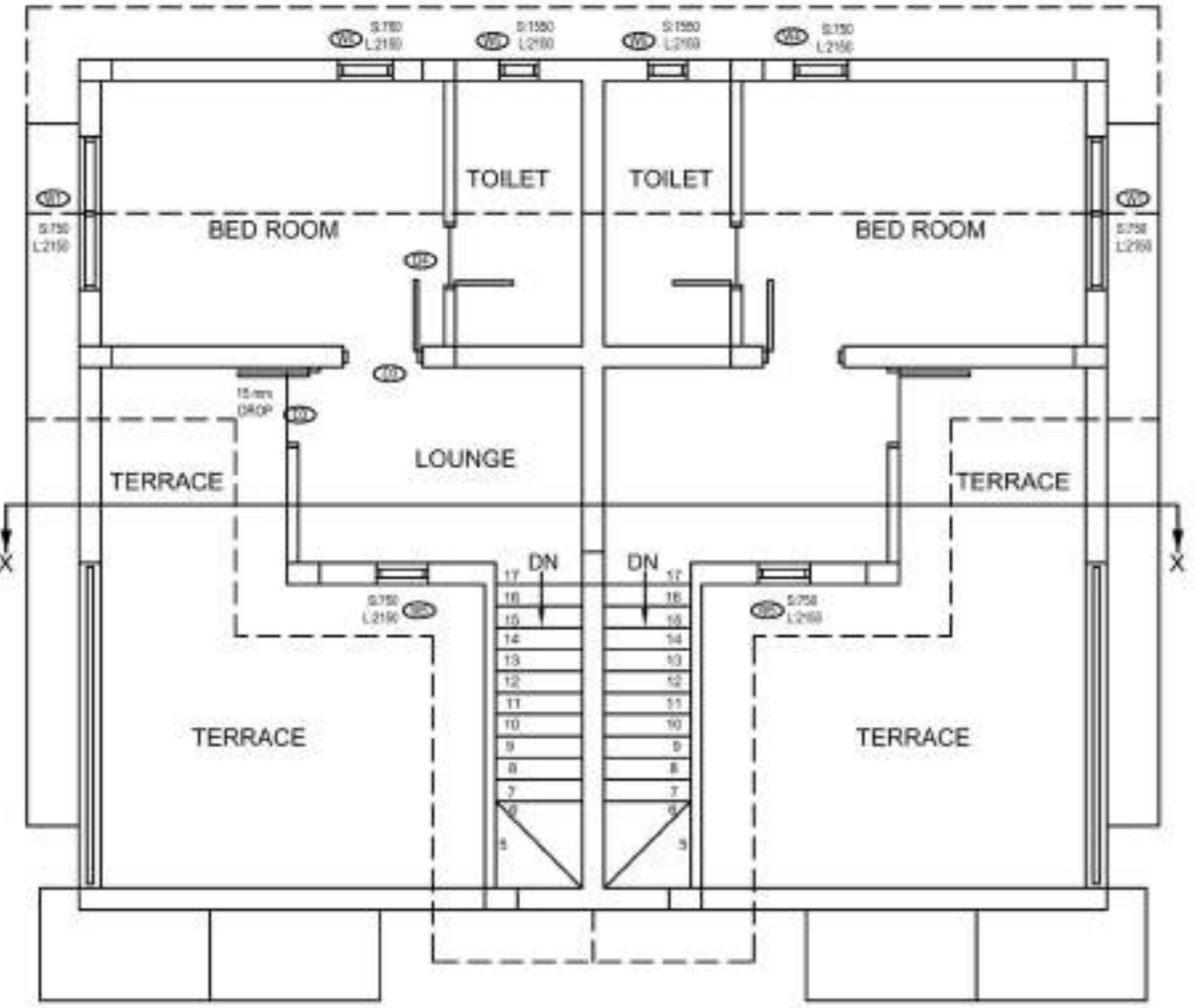
FRONT ELEVATION  
SCALE - 1:100



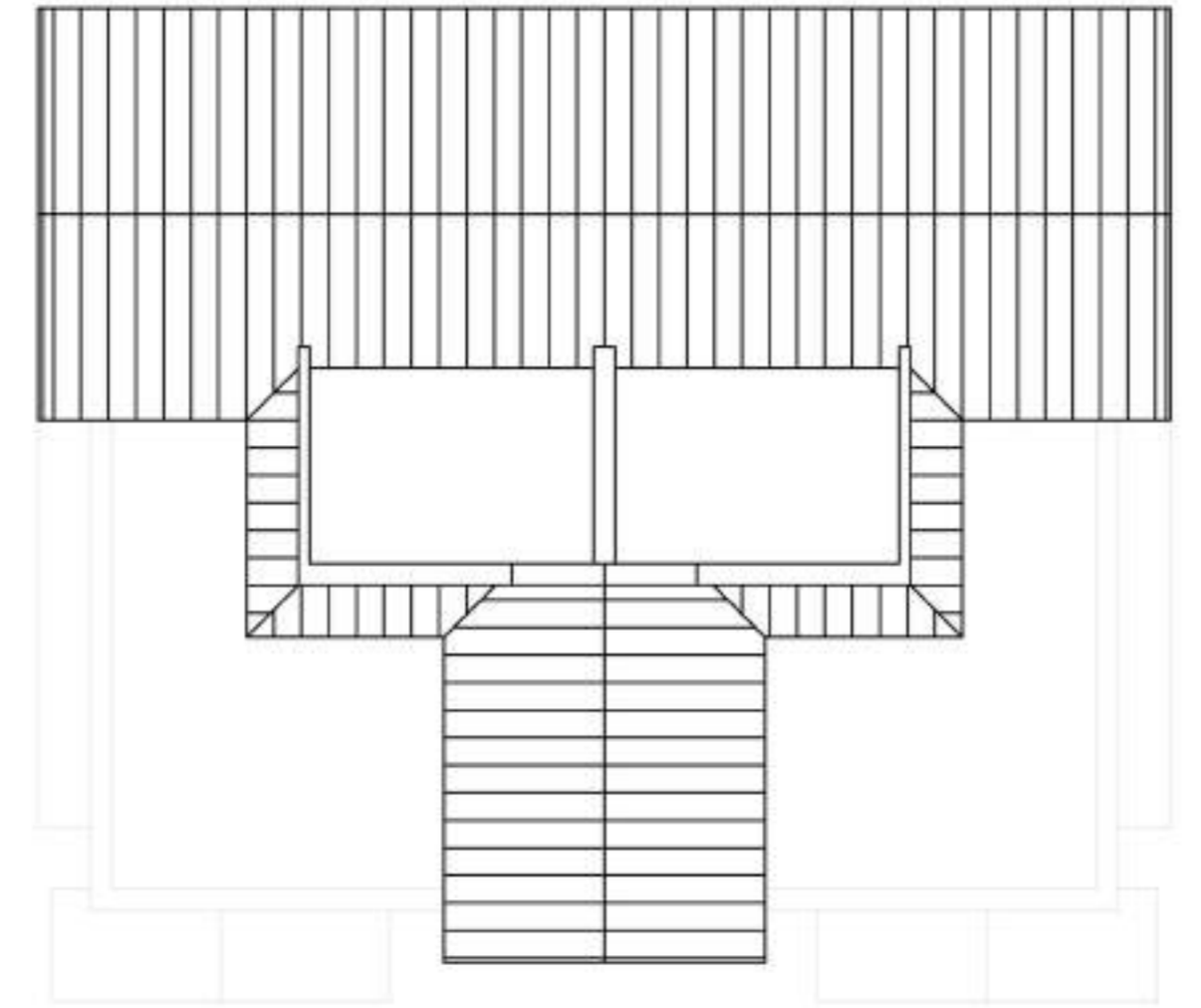
SIDE ELEVATION  
SCALE - 1:100



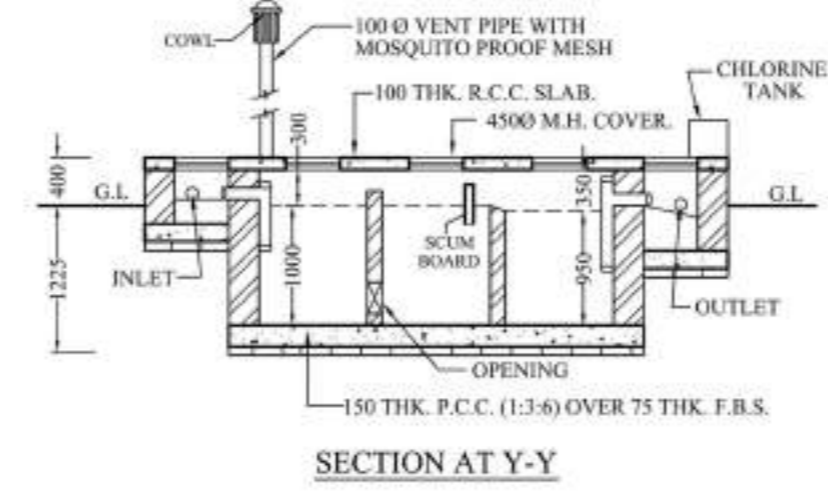
BACK ELEVATION  
SCALE - 1:100



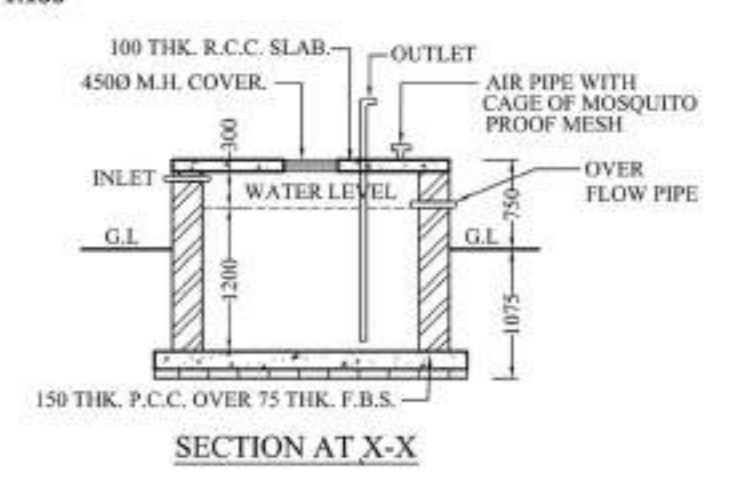
FIRST FLOOR PLAN  
SCALE - 1:100



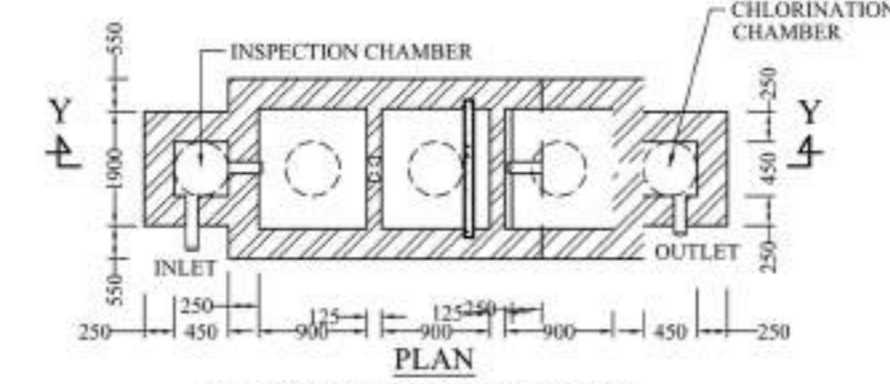
ROOF PLAN  
SCALE - 1:100



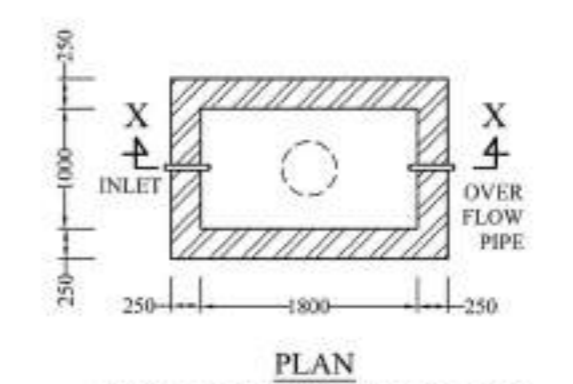
SECTION AT Y-Y



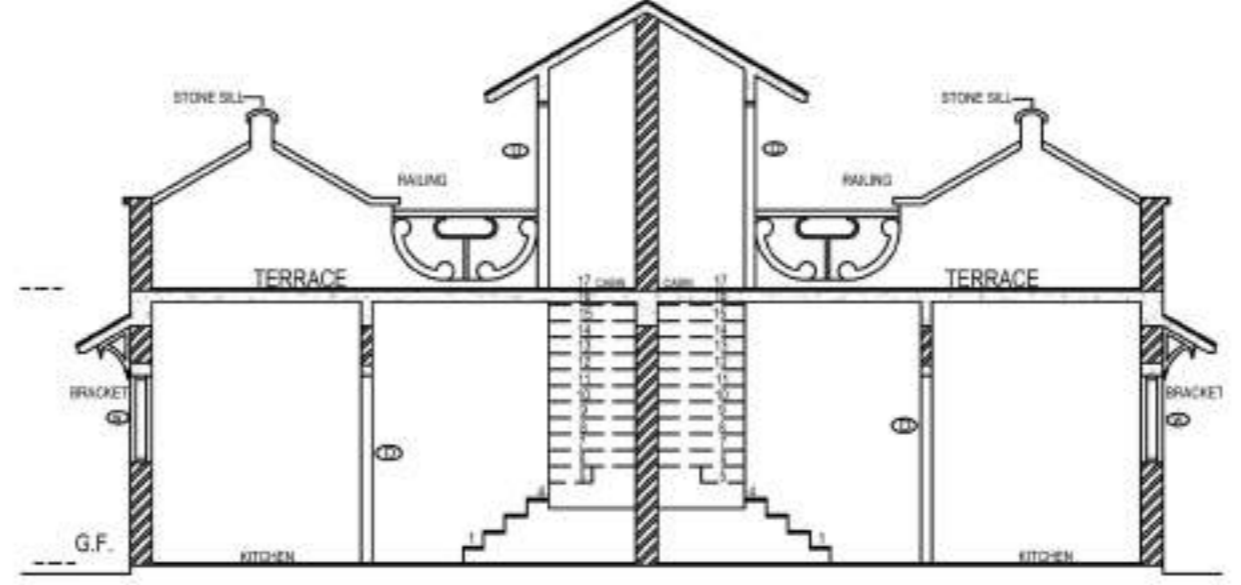
SECTION AT X-X



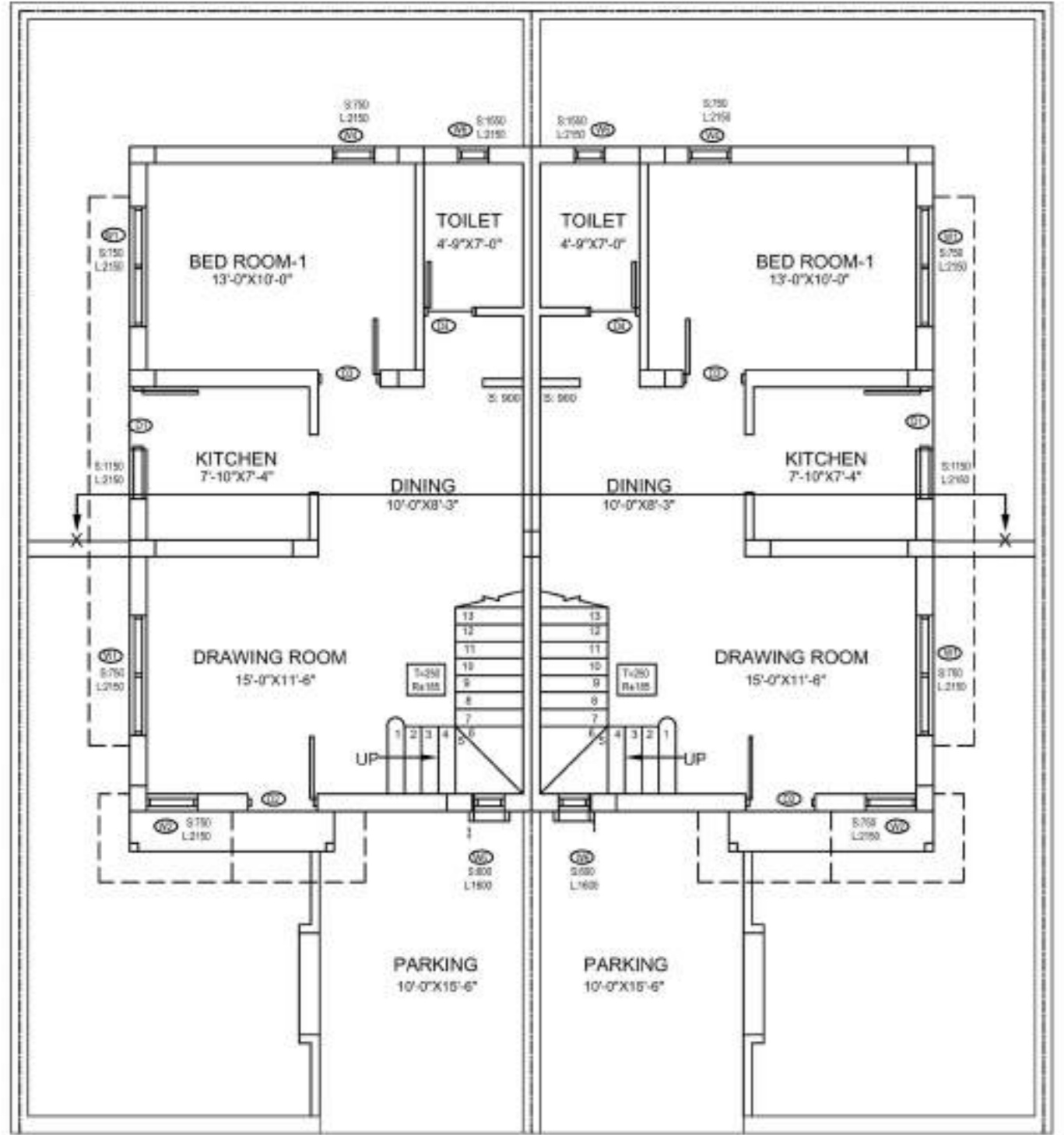
PLAN  
DETAILS OF SEPTIC TANK  
(FOR 20 USERS)  
SCALE - 1:50



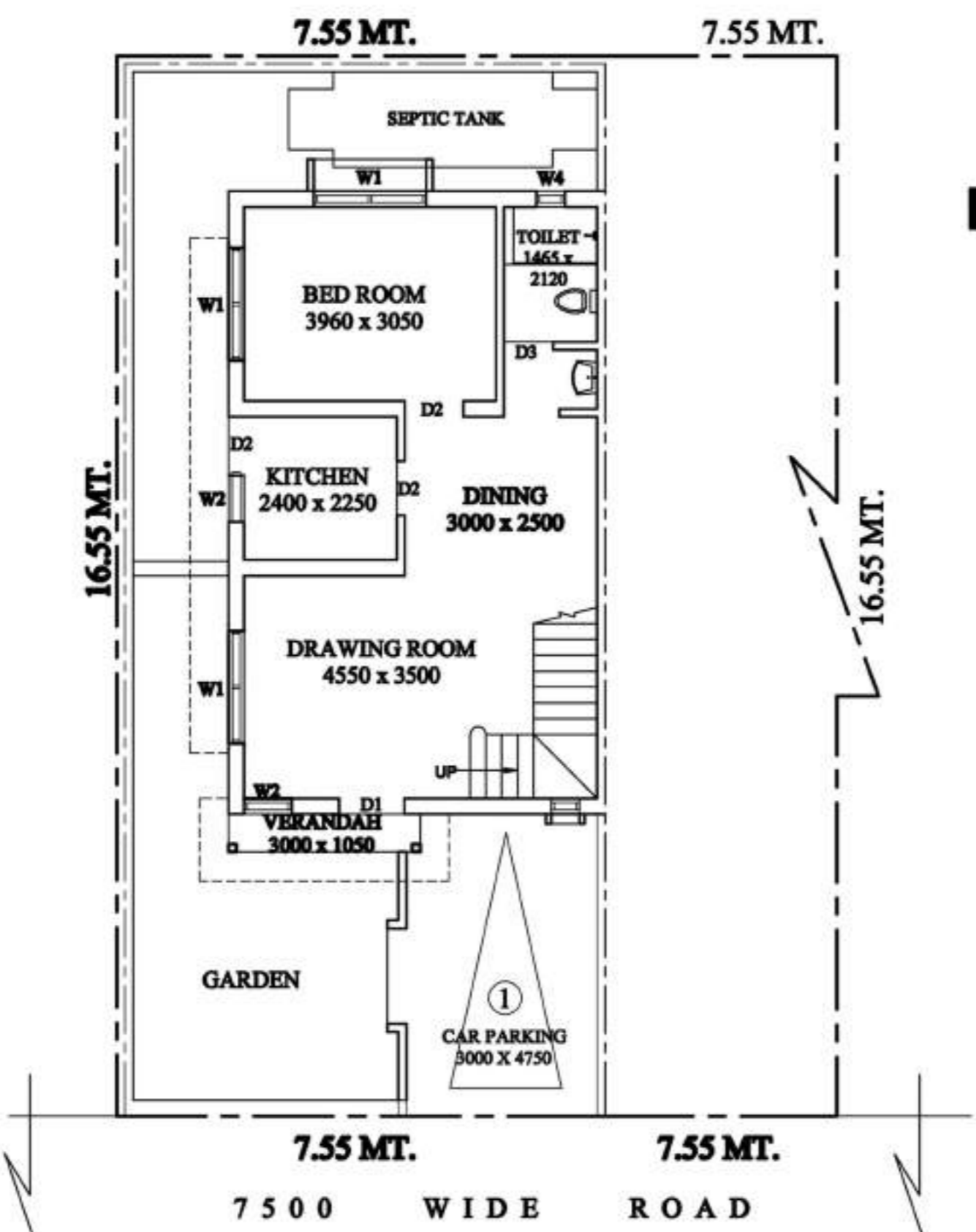
PLAN  
DETAILS OF SEMI UNDER  
GROUND WATER RESERVOIR  
CAPACITY 400 GAL.  
SCALE - 1:50



SECTION  
SCALE - 1:100



GROUND FLOOR PLAN  
SCALE - 1:100



7.55 MT. 7.55 MT.  
7.55 MT. 7.55 MT.  
7500 WIDE ROAD

GROUND FLOOR PLAN  
SCALE - 1:100



SITE PLAN  
SCALE - 1:600

PLOT AREA = 1344 SQ.FTS.

GROUND FLOOR & FIRST FLOOR  
TOTAL BUILT UP AREA(G+1)= 1031 SQFT.

DOOR/WINDOW SCHEDULE

MASONRY OPENING	NO.	MASONRY OPENING
1000 X 2100	W1	1750 X 1400
950 X 2100	W2	900 X 1400
750 X 2100	W3	600 X 600
	W4	580 X 600

SPECIFICATIONS

- 1) ALL DIMENSIONS ARE GIVEN IN MM. OTHERWISE MENTION.
- 2) DEPTH OF SEMI UNDER GROUND WATER RESERVOIR SHALL NOT EXCEED THE DEPTH OF FOUNDATION OF NEIGHBOURING COLUMNS.
- 3) 250 MM THICK FIRST CLASS BRICKWORK WITH CEMENT MORTAR (1:6) AT OUTSIDE WALLS.
- 4) 125 MM THICK FIRST CLASS BRICKWORK WITH CEMENT MORTAR (1:4) WITH APPROVED HB NETTING IN EVERY ALTERNATE LAYER AT INSIDE WALLS.
- 5) R.C.C. WORK WITH STONE CHIPS, SAND, CEMENT (4:2:1)
- 6) CONCRETE GRADE M-20, STEEL GRADE FE-500.
- 7) PLASTERING WITH C.M (1:6) FOR BRICK WORK & (1:4) FOR CEILING.
- 8) PLAIN CEMENT CONCRETE WITH BRICK KHOA, SAND, CEE (6:3:1)
- 9) LIME TERRACING WITH BRICK KHOA, SURKI, LIME (7:2:2)
- 10) ALL PRECAUTIONARY MEASURE WILL BE TAKEN AT THE TIME OF CONSTRUCTION.

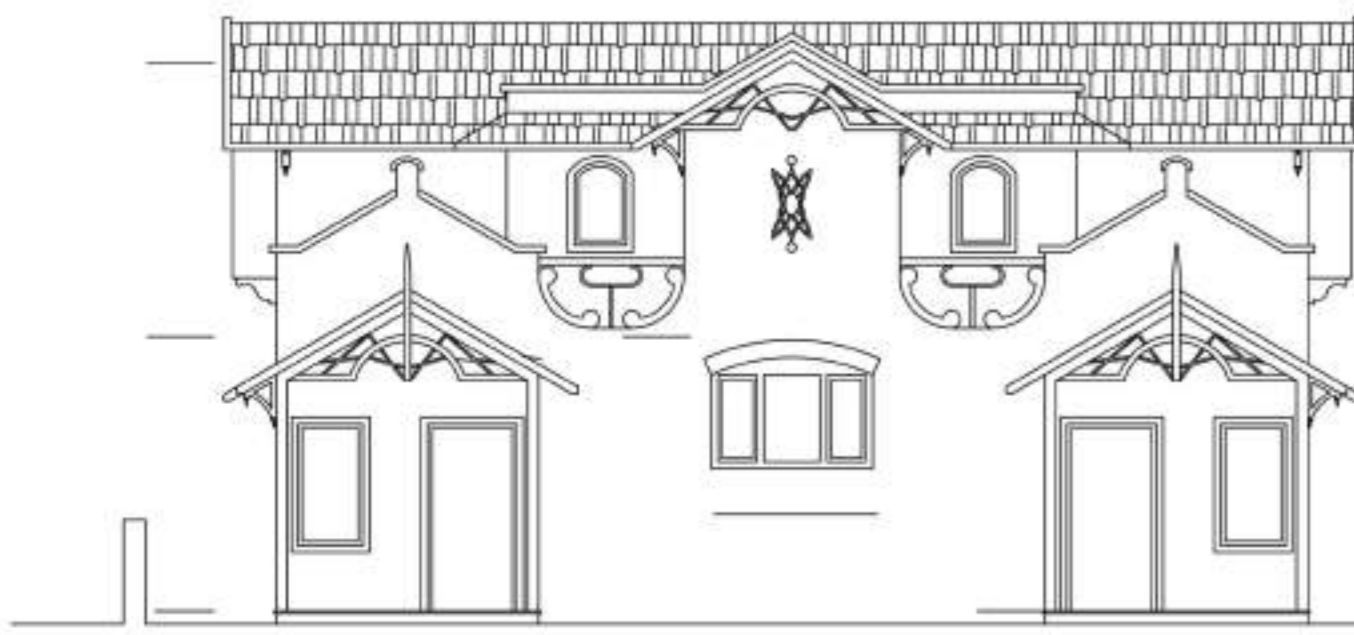
*bliswani*  
Munendra Narayan Goswami  
L.I.C. No. 567 (I), C.M.C.  
BE BYP. 13 VALUMB  
V.I. BE. 1000 ROAD  
SHACUTTA-100 00

SIGNATURE OF ENGINEER (TRACED BY)

KRISHNA CHARITA ECHOHOMES  
Partner  
SIGNATURE OF OWNER'S

PROPOSED BUNGLOW  
BUILDING PLAN SANCTION UNIT NO. D-441  
AT MOUZA- KHANJANPUR, J.L. NO. 35, L.R  
KHATIAN NO. 1034, R.S. & L.R. DAG NO. 179,  
UNDER SATTORE GRAM PANCHAYET, P.S.  
PANRUI, DIST. BIRBHUM  
UNDER THE PROJECT OF SOBUJ POTRO  
AT SHANTINIKETAN

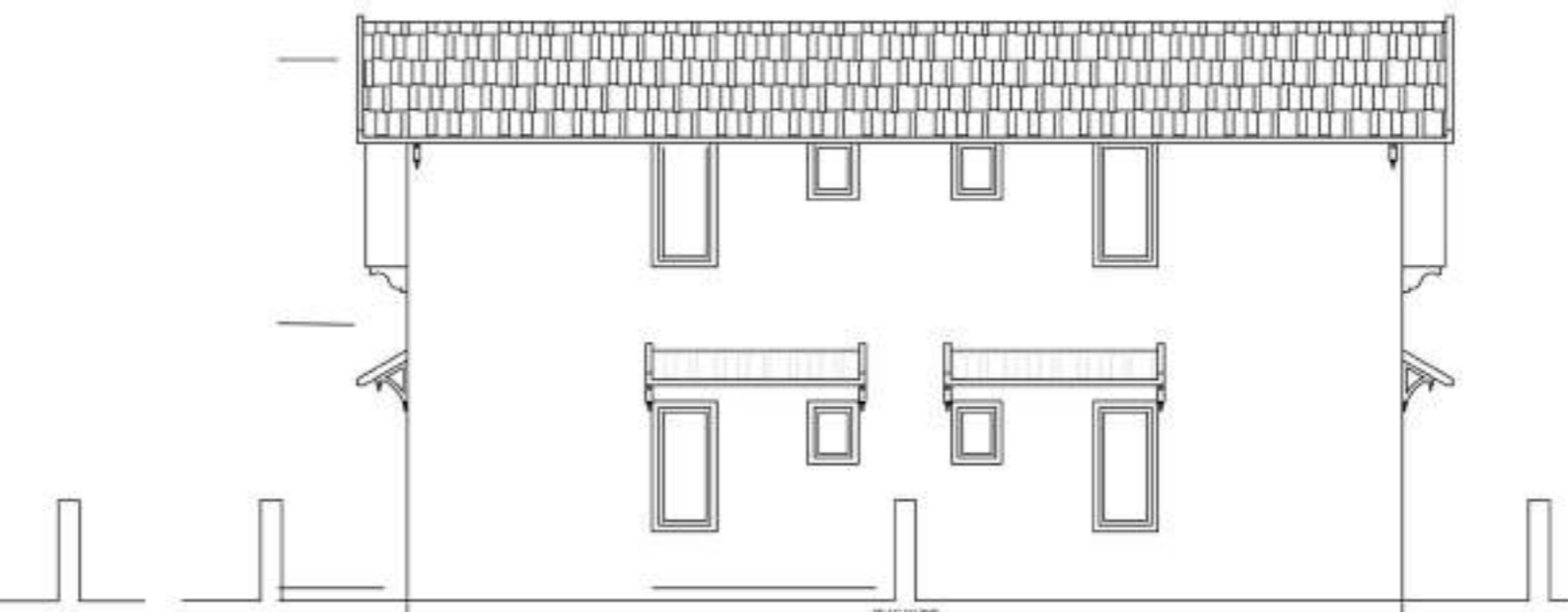
Approved  
06/04/23  
Pradhan  
Sattore Gram Panchayet  
Sattore, Panrui, Birbhum



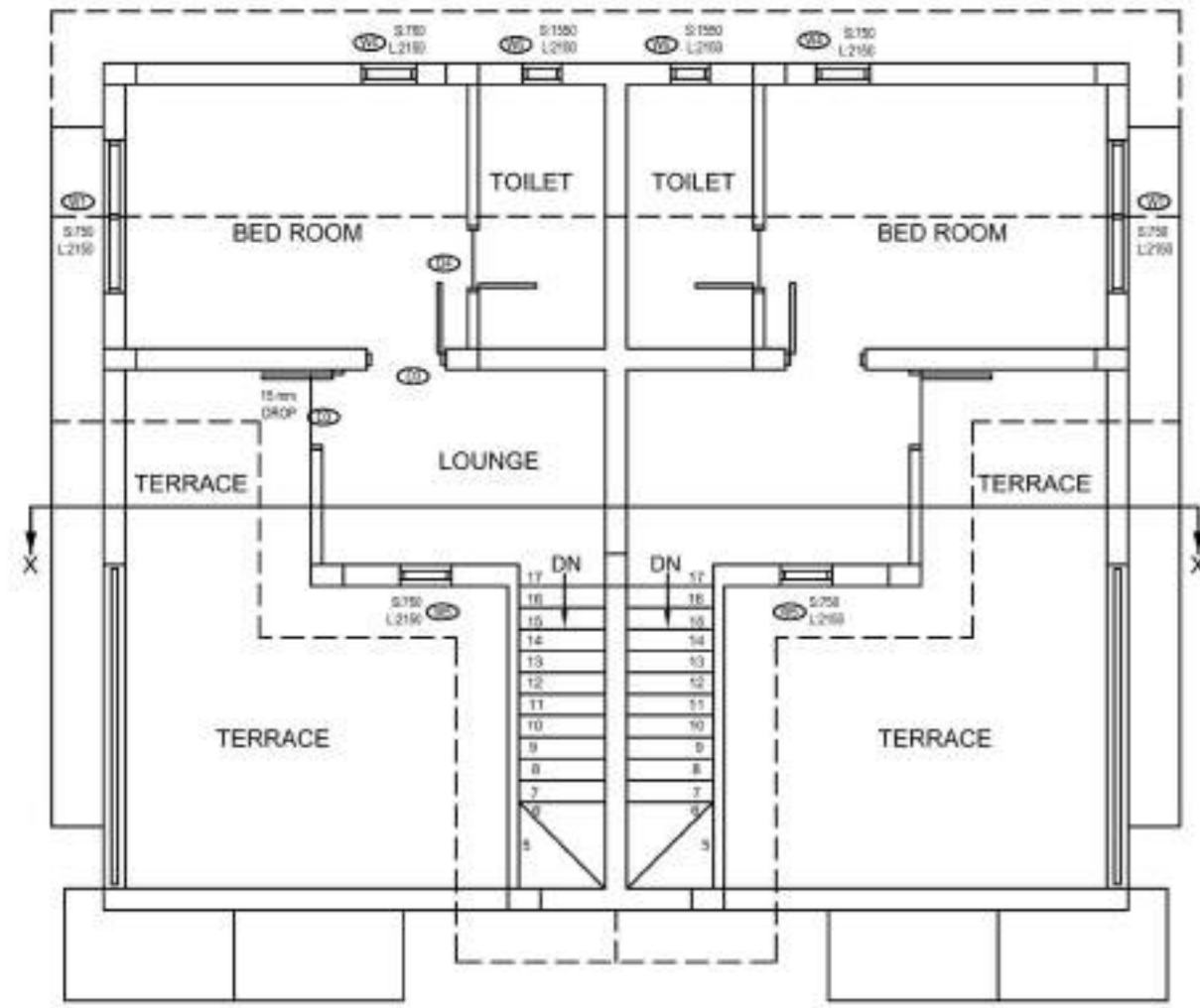
FRONT ELEVATION  
SCALE - 1:100



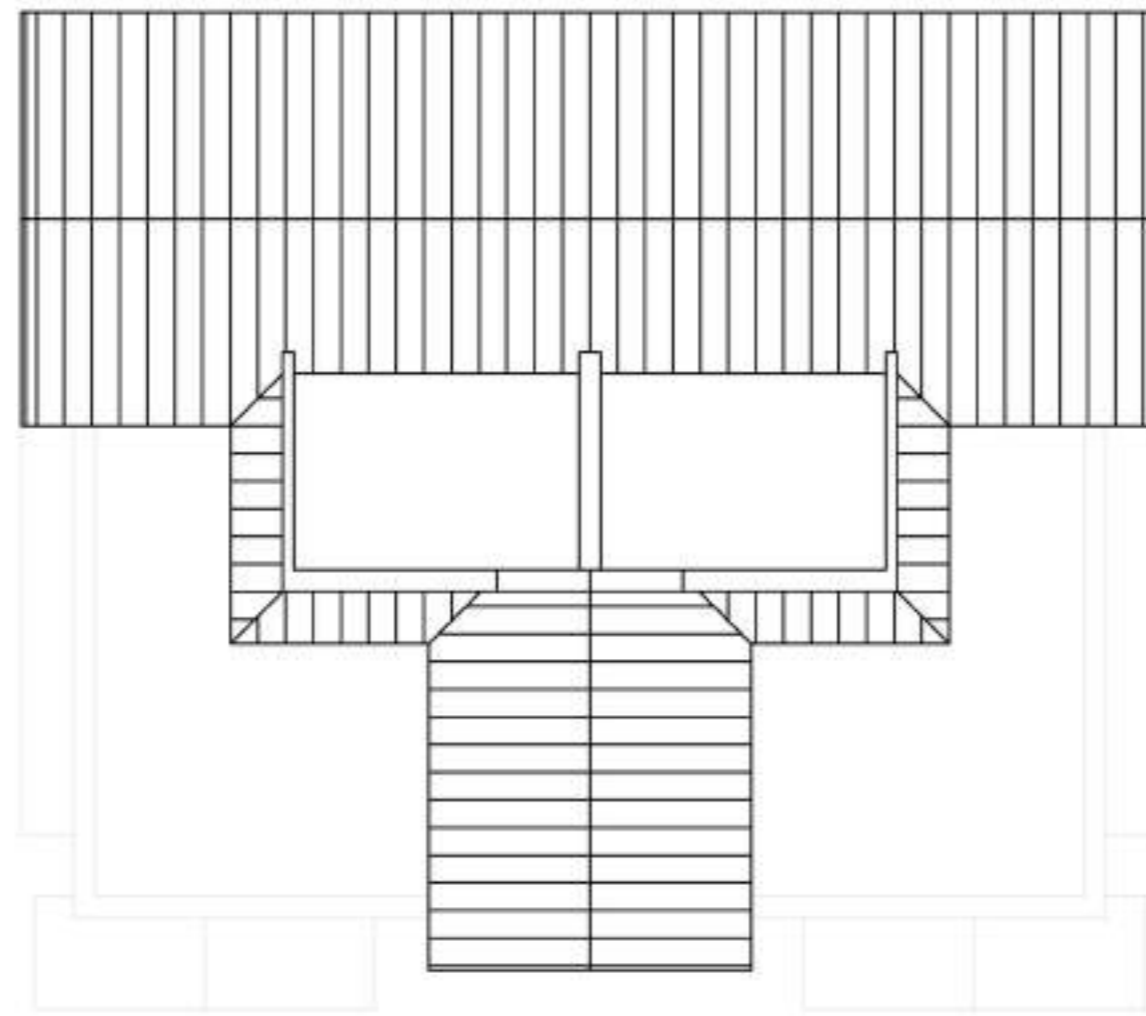
SIDE ELEVATION  
SCALE - 1:100



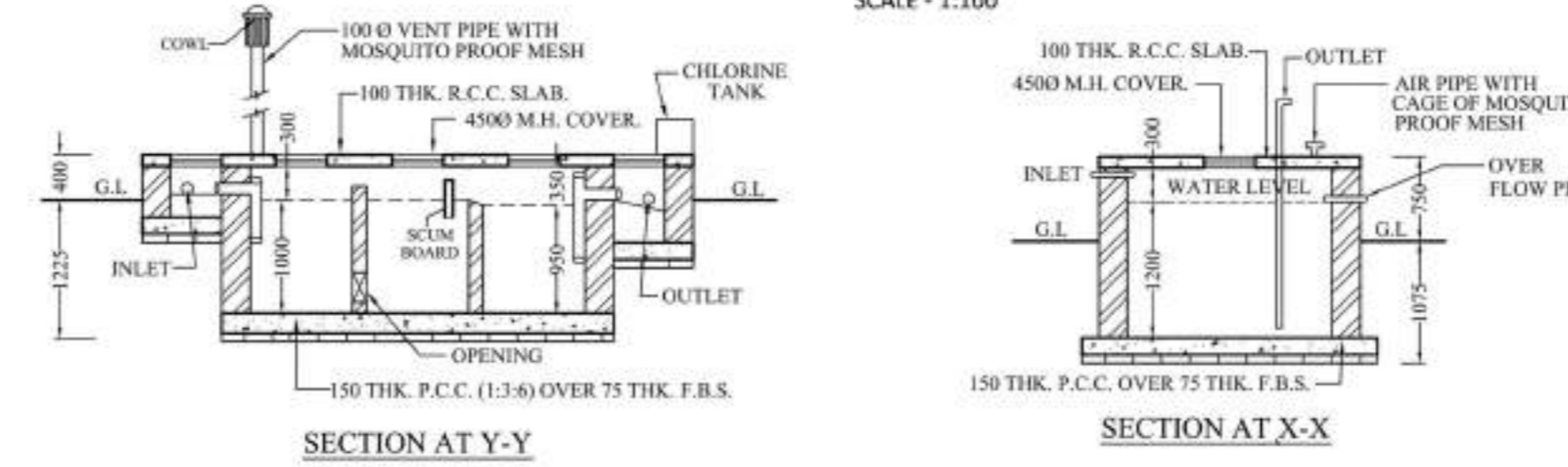
BACK ELEVATION  
SCALE - 1:100



FIRST FLOOR PLAN  
SCALE - 1:100

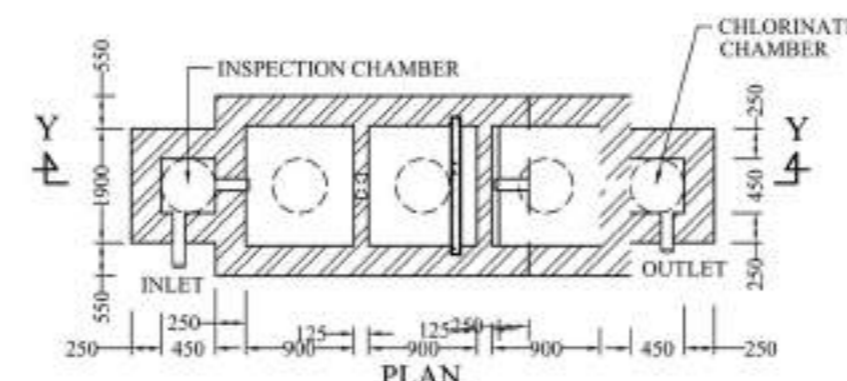


ROOF PLAN  
SCALE - 1:100

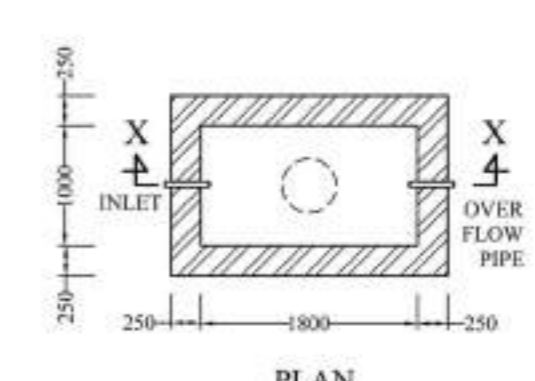


SECTION AT Y-Y

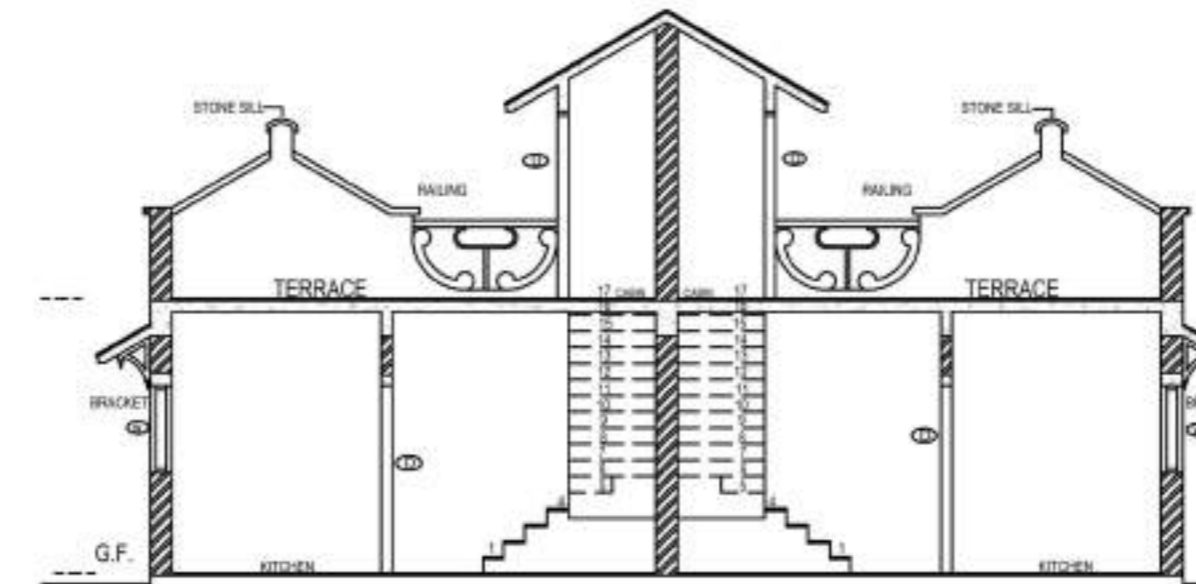
SECTION AT X-X



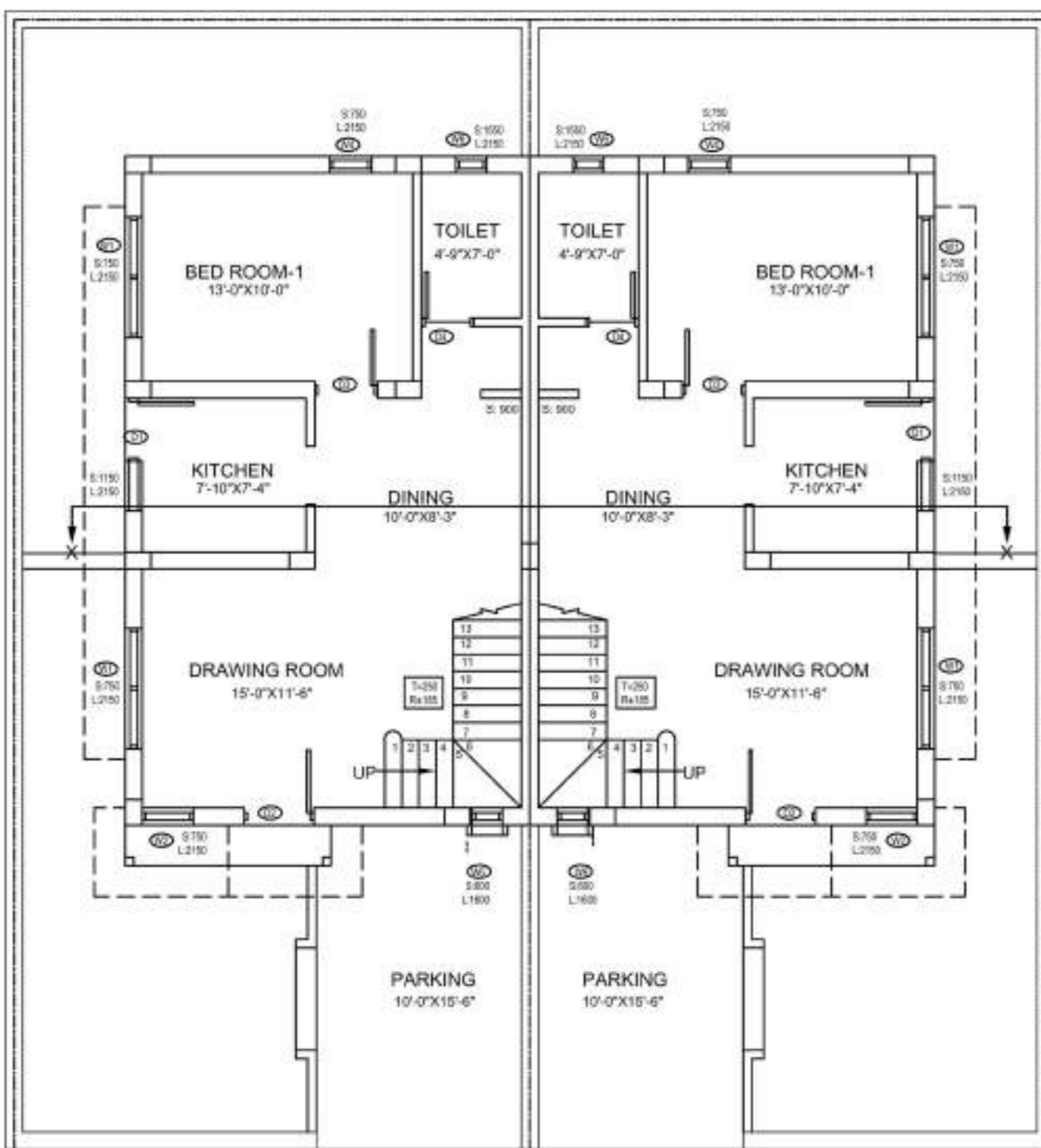
PLAN  
DETAILS OF SEPTIC TANK  
(FOR 20 USERS)  
SCALE - 1:50



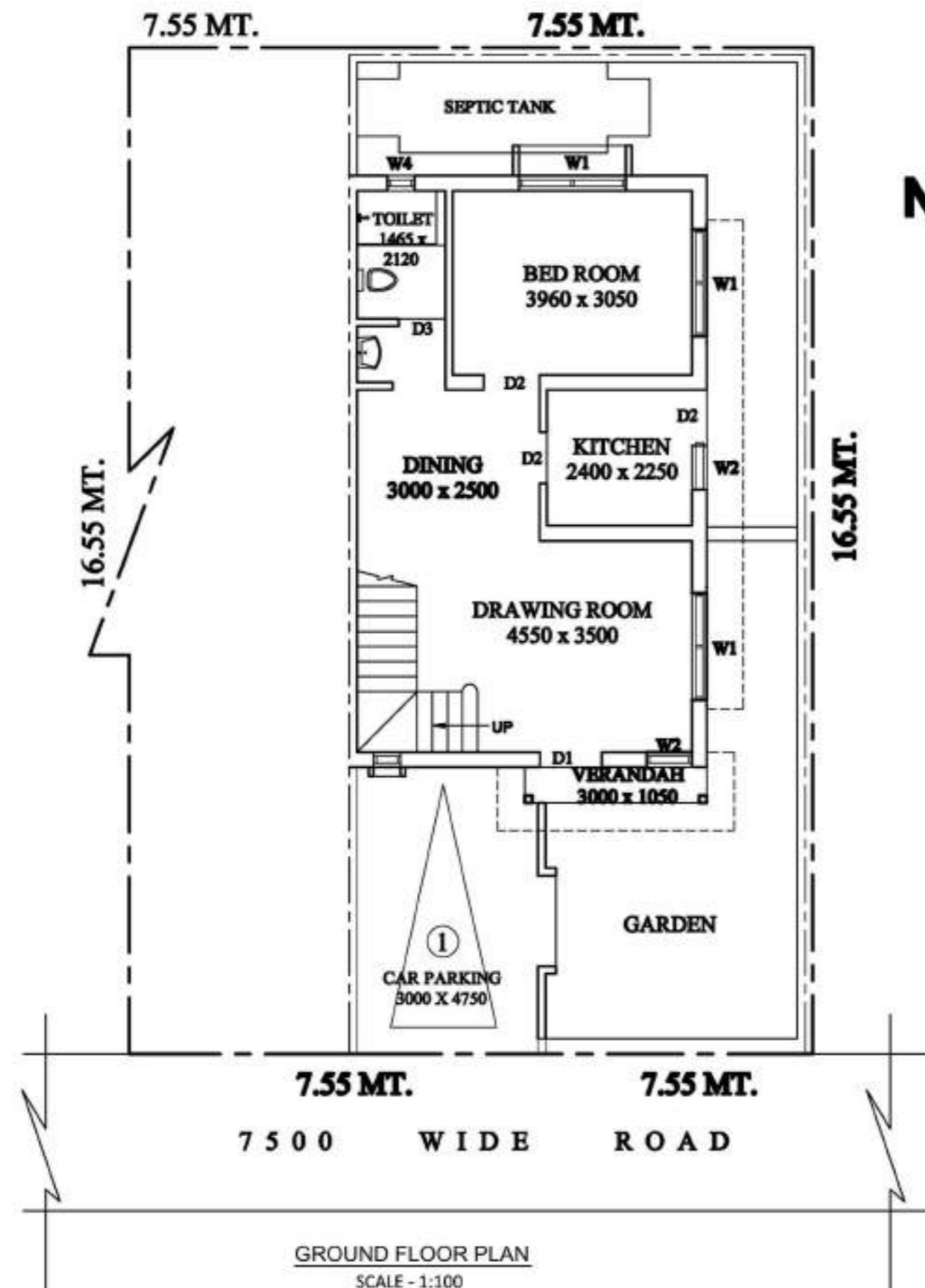
PLAN  
DETAILS OF SEMI UNDER  
GROUND WATER RESERVOIR  
CAPACITY 400 GAL.  
SCALE - 1:50



SECTION  
SCALE - 1:100



GROUND FLOOR PLAN  
SCALE - 1:100



GROUND FLOOR PLAN  
SCALE - 1:100



SITE PLAN  
SCALE - 1:600

PLOT AREA = 1344 SQ.FTS.

GROUND FLOOR & FIRST FLOOR  
TOTAL BUILT UP AREA(G+1)= 1031 SQFT.

DOOR/WINDOW SCHEDULE

MASONRY OPENING	NO.	MASONRY OPENING
1000 X 2100	W1	1750 X 1400
950 X 2100	W2	900 X 1400
750 X 2100	W3	600 X 600
	W4	580 X 600

SPECIFICATIONS

- ALL DIMENSIONS ARE GIVEN IN MM. OTHERWISE MENTION.
- DEPTH OF SEMI UNDER GROUND WATER RESERVOIR SHALL NOT EXCEED THE DEPTH OF FOUNDATION OF NEIGHBOURING COLUMNS.
- 250 MM THICK FIRST CLASS BRICKWORK WITH CEMENT MORTAR (1:6) AT OUTSIDE WALLS.
- 125 MM THICK FIRST CLASS BRICKWORK WITH CEMENT MORTAR (1:4) WITH APPROVED HB NETTING IN EVERY ALTERNATE LAYER AT INSIDE WALLS.
- R.C.C. WORK WITH STONE CHIPS, SAND, CEMENT (4:2:1)
- CONCRETE GRADE M-20, STEEL GRADE FE-500.
- PLASTERING WITH C.M (1:6) FOR BRICK WORK & (1:4) FOR CEILING.
- PLAIN CEMENT CONCRETE WITH BRICK KHOA, SAND, CEE (6:3:1)
- LIME TERRACING WITH BRICK KHOA, SURKI, LIME (7:2:2)
- ALL PRECAUTIONARY MEASURE WILL BE TAKEN AT THE TIME OF CONSTRUCTION.

*bliswani*  
Bhadracharya Narayan Gossain  
L.I.C. No. 567 (P), C.M.C.  
BE BYT-13 VALUR  
VI, BE-13  
SHACUTTA-130 03

SIGNATURE OF ENGINEER (TRACED BY)

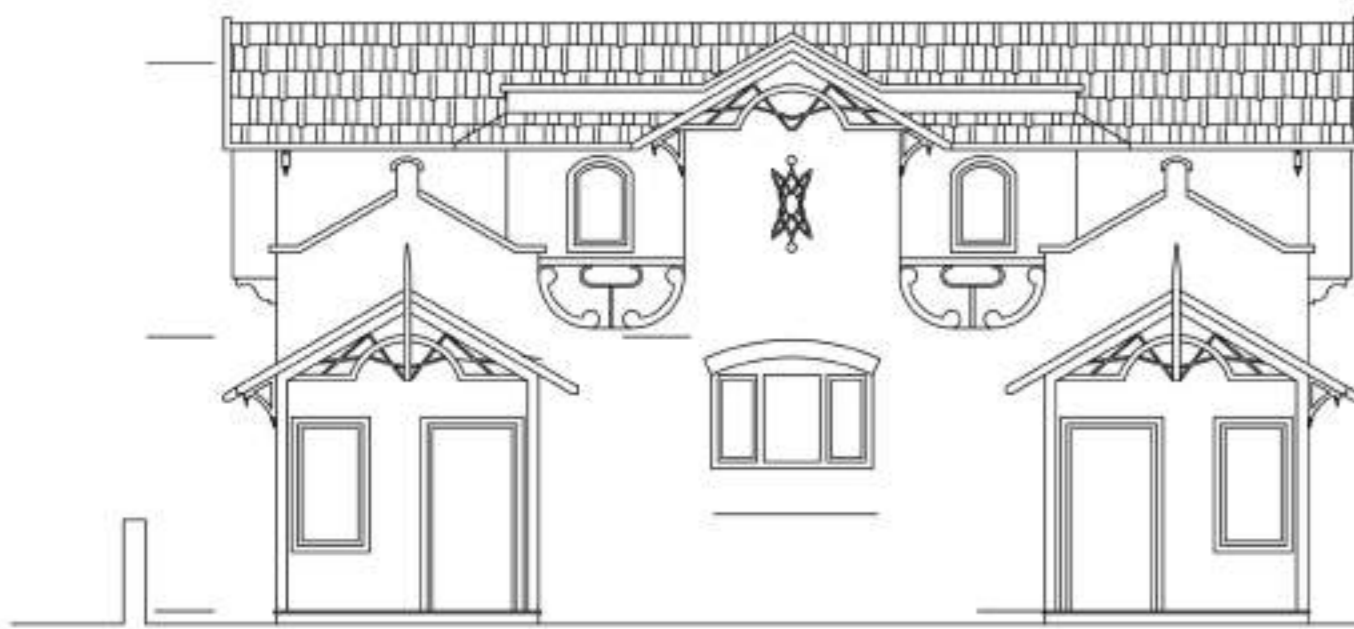
KRISHNA CHARITA ECHOHOMES  
Partner

SIGNATURE OF OWNER'S

PROPOSED BUNGLOW  
BUILDING PLAN SANCTION UNIT NO. D-442  
AT MOUZA- KHANJANPUR, J.L. NO. 35, L.R  
KHATIAN NO. 1034, R.S. & L.R. DAG NO. 179,  
UNDER SATTORE GRAM PANCHAYET, P.S.  
PANRUI, DIST. BIRBHUM  
UNDER THE PROJECT OF SOBUJ POTRO  
AT SHANTINIKETAN

SCALE - 1:100, 1:50, 1:200, 1:600

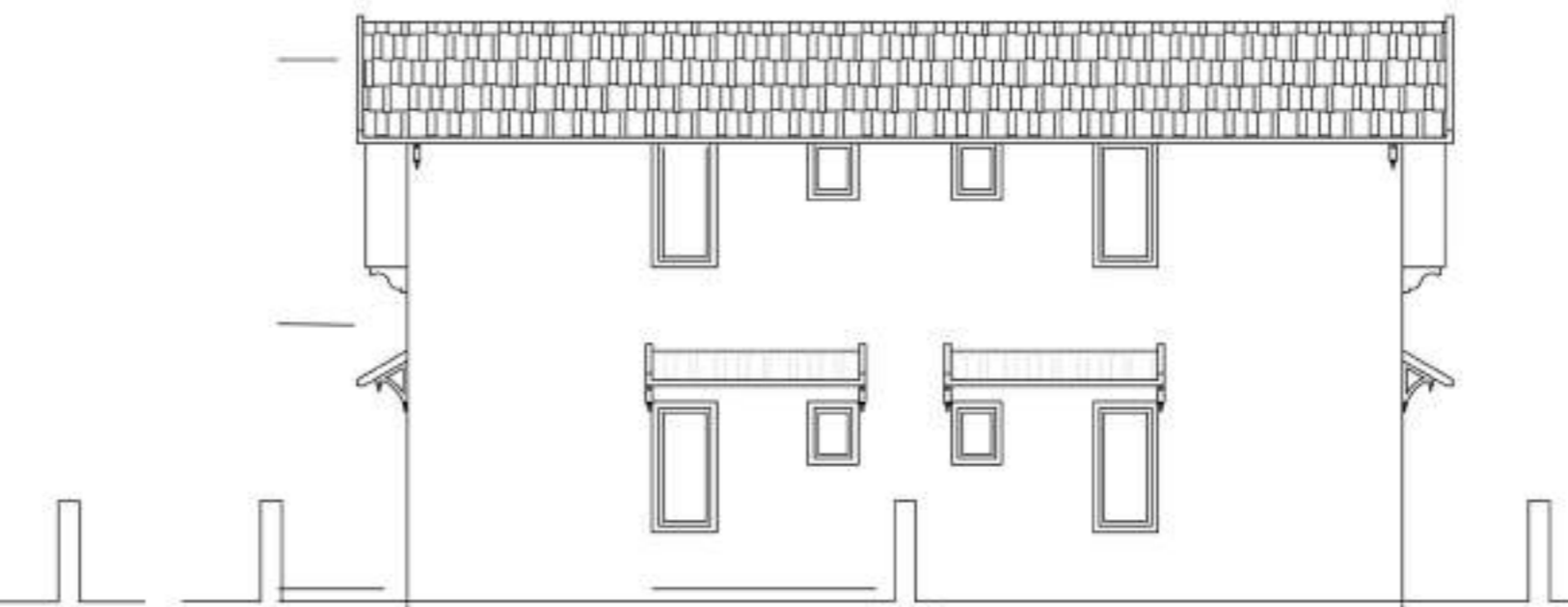
Approved  
06/04/23  
Pradhan  
Sattore Gram Panchayet  
Sattore, Panrui, Birbhum



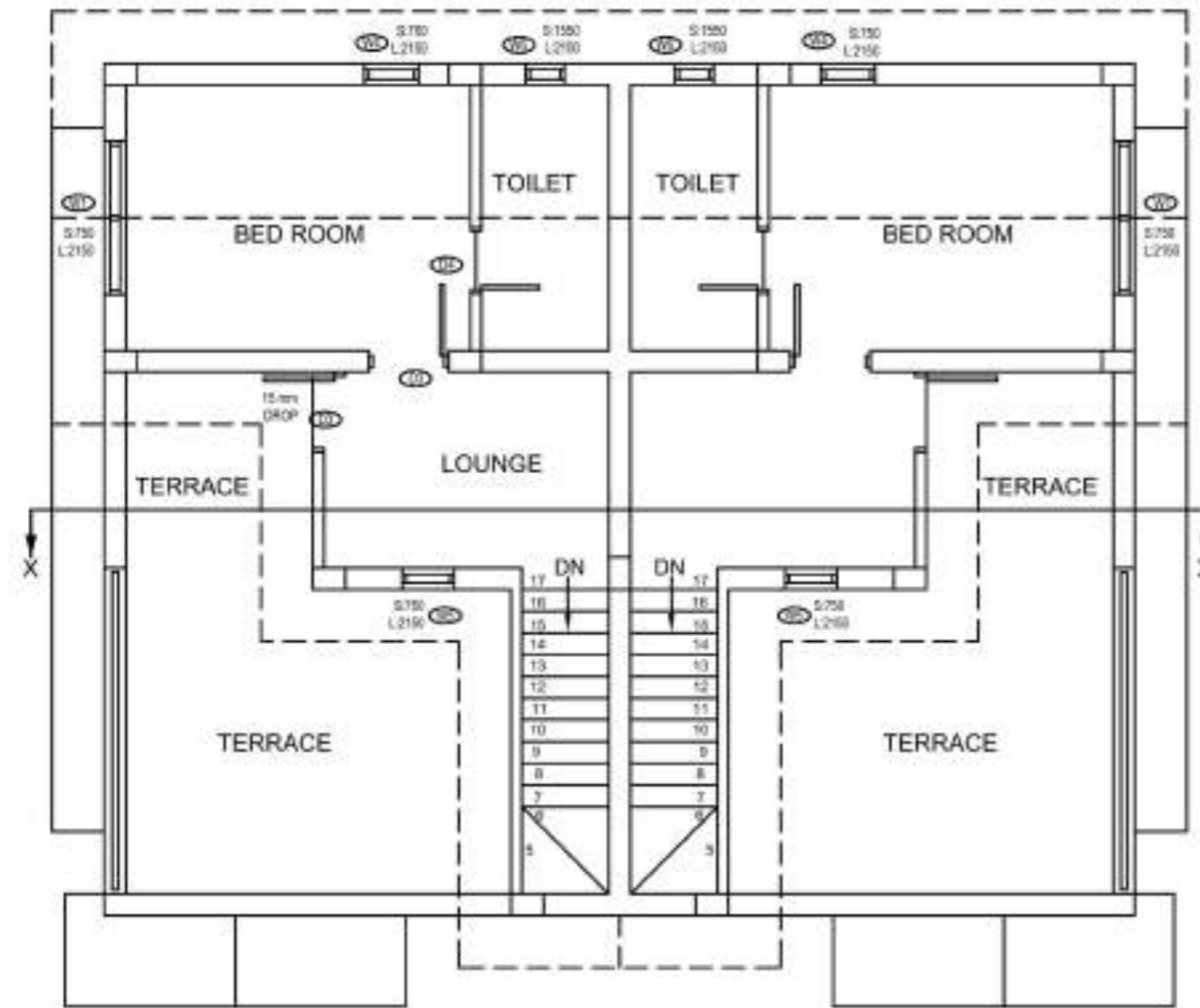
FRONT ELEVATION  
SCALE - 1:100



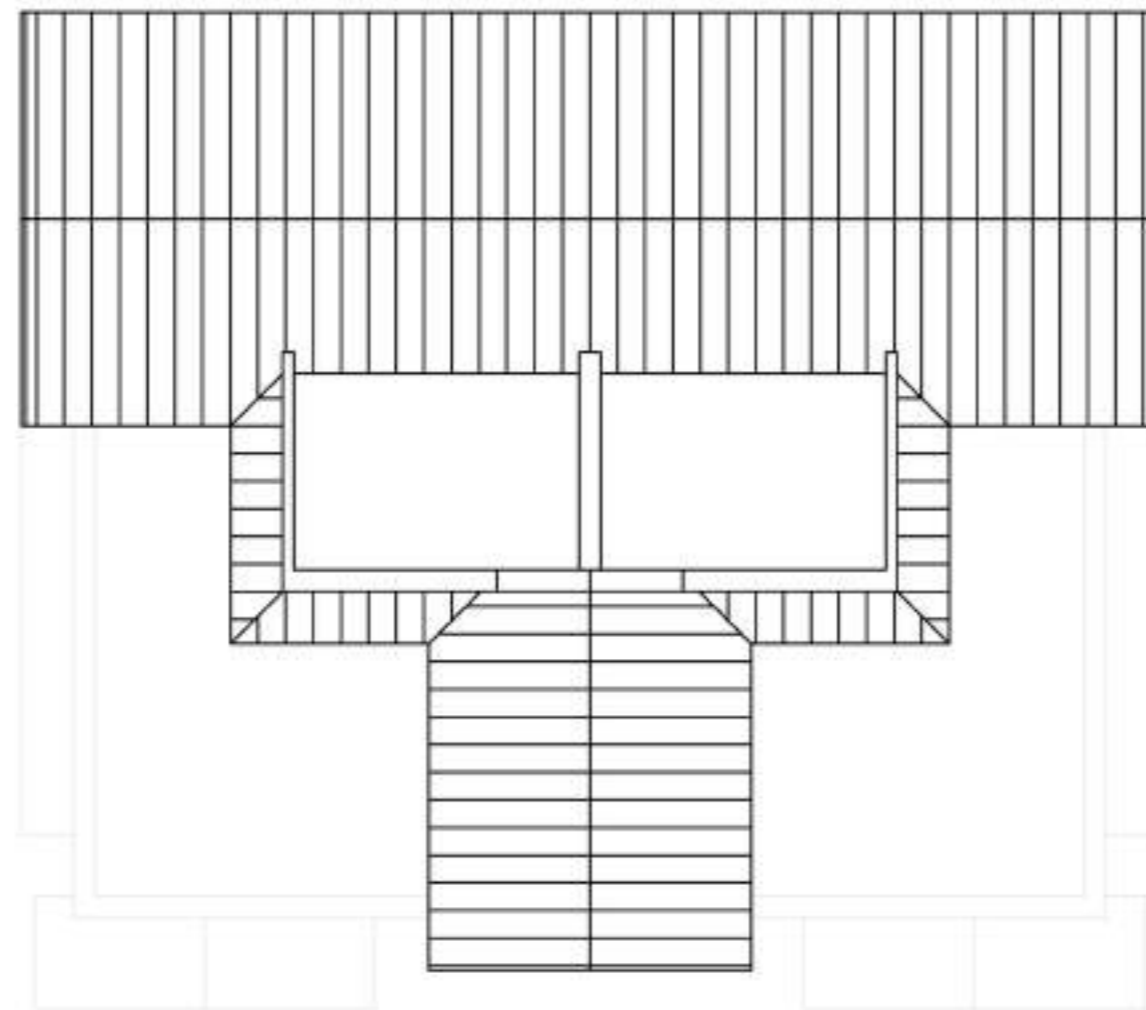
SIDE ELEVATION  
SCALE - 1:100



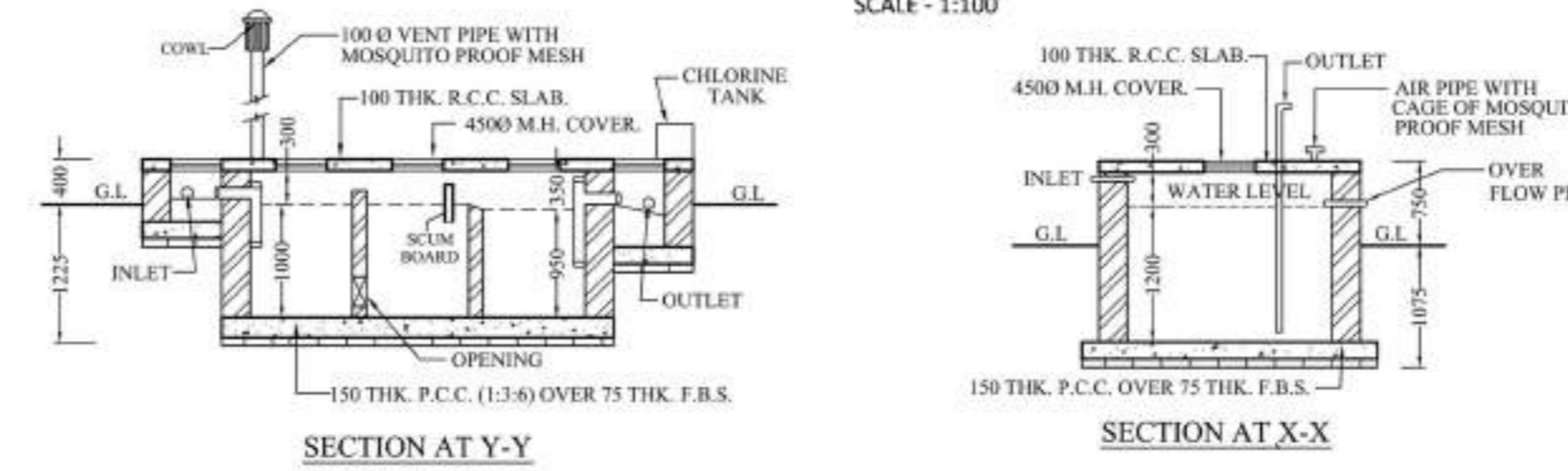
BACK ELEVATION  
SCALE - 1:100



FIRST FLOOR PLAN  
SCALE - 1:100

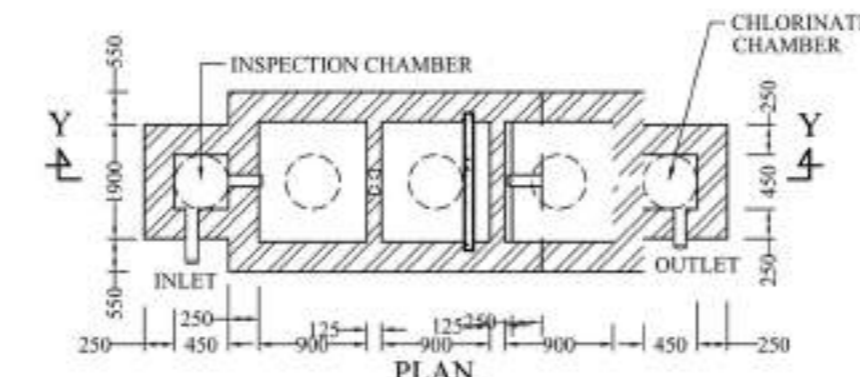


ROOF PLAN  
SCALE - 1:100

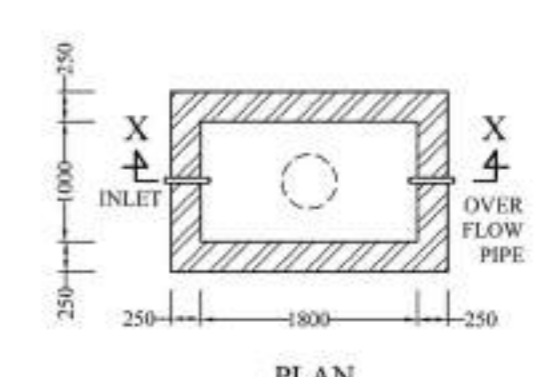


SECTION AT Y-Y

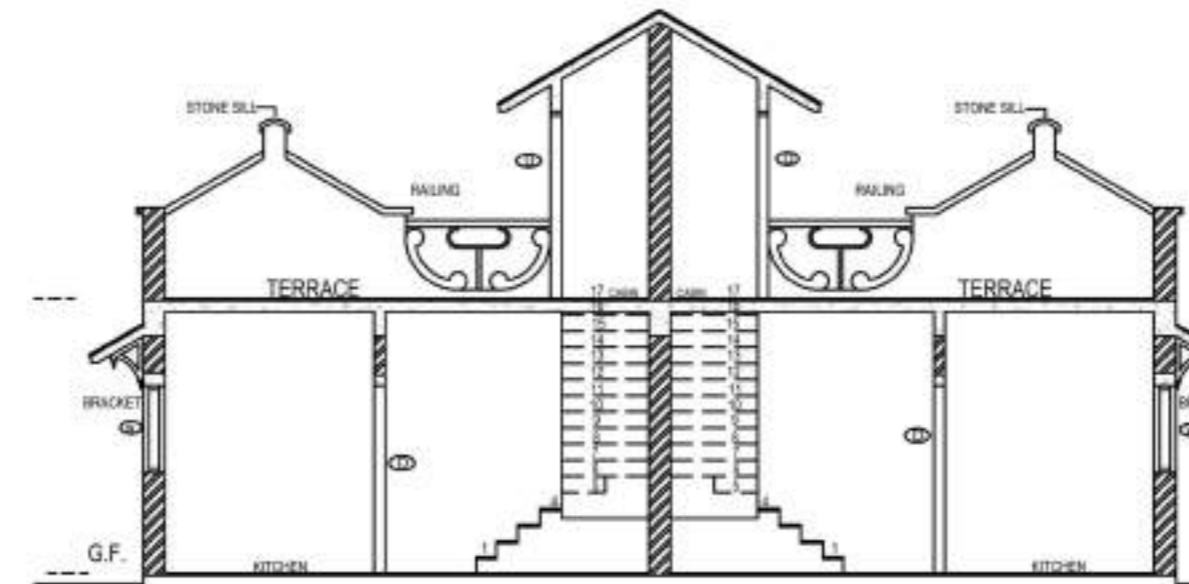
SECTION AT X-X



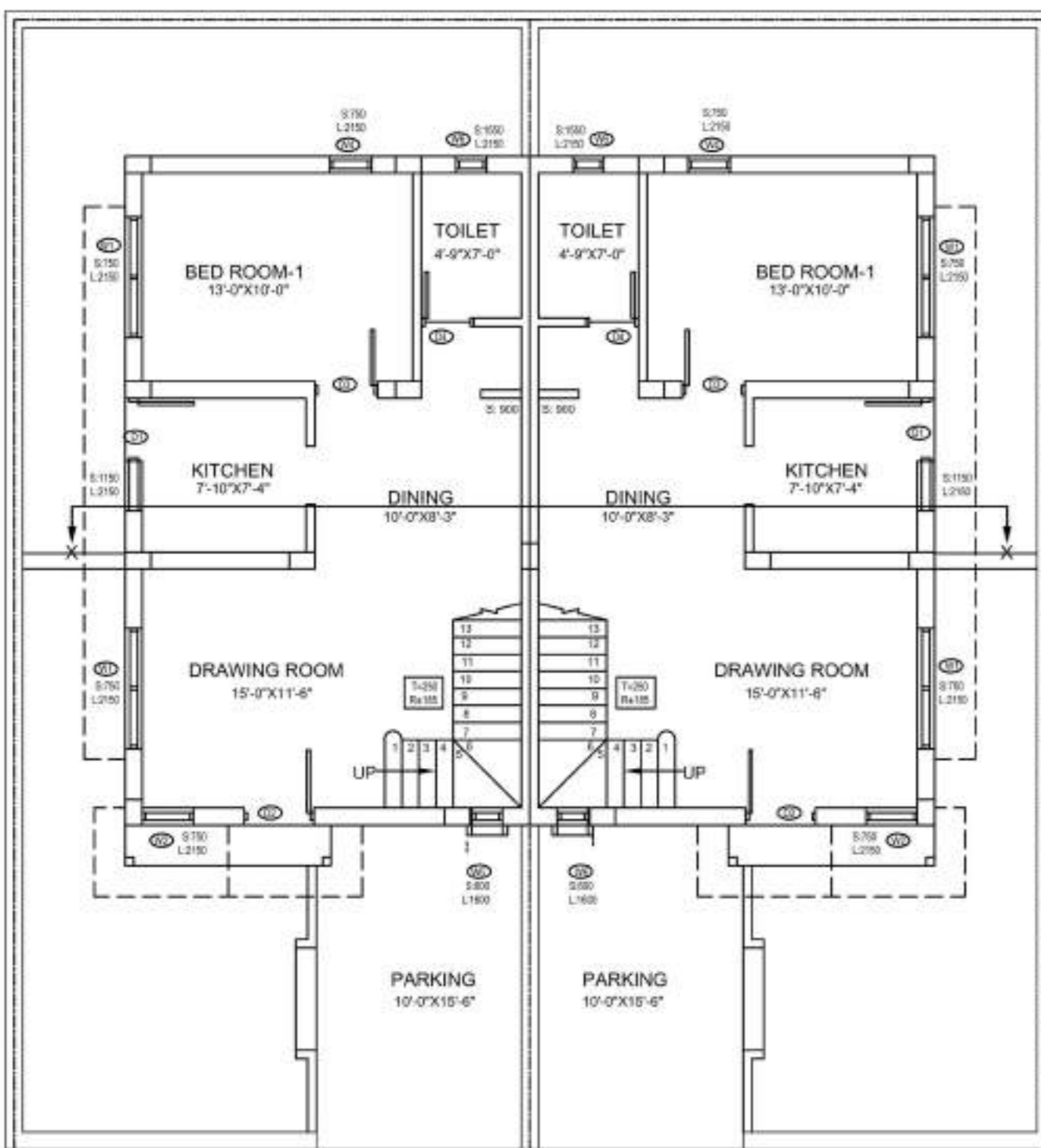
PLAN  
DETAILS OF SEPTIC TANK  
(FOR 20 USERS)  
SCALE - 1:50



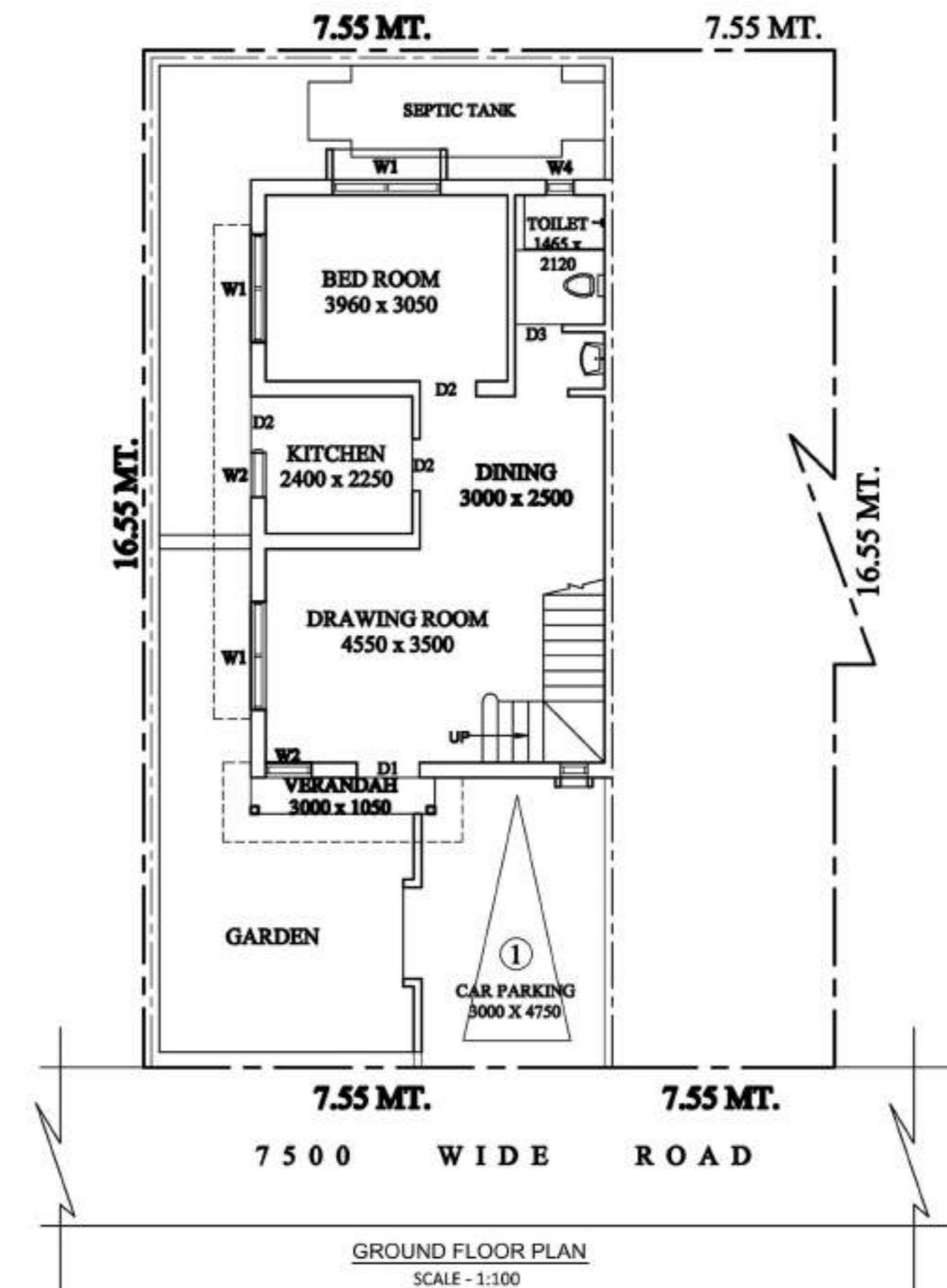
PLAN  
DETAILS OF SEMI UNDER  
GROUND WATER RESERVOIR  
CAPACITY 400 GAL.  
SCALE - 1:50



SECTION  
SCALE - 1:100



GROUND FLOOR PLAN  
SCALE - 1:100



GROUND FLOOR PLAN  
SCALE - 1:100



SITE PLAN  
SCALE - 1:600

PLOT AREA = 1344 SQ.FTS.

GROUND FLOOR & FIRST FLOOR  
TOTAL BUILT UP AREA(G+1)= 1031 SQFT.

DOOR/WINDOW SCHEDULE

MASONRY OPENING	NO.	MASONRY OPENING
1000 X 2100	W1	1750 X 1400
950 X 2100	W2	900 X 1400
750 X 2100	W3	600 X 600
	W4	580 X 600

SPECIFICATIONS

- ALL DIMENSIONS ARE GIVEN IN MM. OTHERWISE MENTION.
- DEPTH OF SEMI UNDER GROUND WATER RESERVOIR SHALL NOT EXCEED THE DEPTH OF FOUNDATION OF NEIGHBOURING COLUMNS.
- 250 MM THICK FIRST CLASS BRICKWORK WITH CEMENT MORTAR (1:6) AT OUTSIDE WALLS.
- 125 MM THICK FIRST CLASS BRICKWORK WITH CEMENT MORTAR (1:4) WITH APPROVED HB NETTING IN EVERY ALTERNATE LAYER AT INSIDE WALLS.
- R.C.C. WORK WITH STONE CHIPS, SAND, CEMENT (4:2:1)
- CONCRETE GRADE M-20, STEEL GRADE FE-500.
- PLASTERING WITH C.M (1:6) FOR BRICK WORK & (1:4) FOR CEILING.
- PLAIN CEMENT CONCRETE WITH BRICK KHOA, SAND, CEE (6:3:1)
- LIME TERRACING WITH BRICK KHOA, SURKI, LIME (7:2:2)
- ALL PRECAUTIONARY MEASURE WILL BE TAKEN AT THE TIME OF CONSTRUCTION.

*bliswani*  
Munendra Narayan Gargwal  
L.I.C. No. 567 (I), C.M.C.  
BE BYP. 13 VALMUKI  
V.I. SE. 100/100 ROAD  
SHARDA-100 00

SIGNATURE OF ENGINEER (TRACED BY)

KRISHNA CHARITA ECHOHOMES  
Partner

SIGNATURE OF OWNER'S

PROPOSED BUNGLOW  
BUILDING PLAN SANCTION UNIT NO. D-443  
AT MOUZA- KHANJANPUR, J.L. NO. 35, L.R  
KHATIAN NO. 1034, R.S. & L.R. DAG NO. 179,  
UNDER SATTORE GRAM PANCHAYET, P.S.  
PANRUI, DIST. BIRBHUM  
UNDER THE PROJECT OF SOBUJ POTRO  
AT SHANTINIKETAN

Approved  
06/04/23  
Pradhan  
Sattore Gram Panchayat  
Sattore, Panrui, Birbhum